A hand holding a pair of scissors is shown cutting through a red map of Connecticut. The map is filled with a grid of white lines representing county boundaries. The scissors are positioned in the center-left, with the blades pointing towards the right. The text 'A State Divided,' is written in large, white, bold letters across the center of the map. To the right of the text, there are three vertical white bars of varying heights, resembling a barcode or a stylized graphic element.

A State Divided, |||

prepared by the northeastern connecticut council of governments
John Filchak, executive director

If the opportunity for measurable shared or regional services is to be realized, there needs to be a comprehensive realignment of which level of government -- state, local or regional -- should be responsible for what, and how it should be achieved.

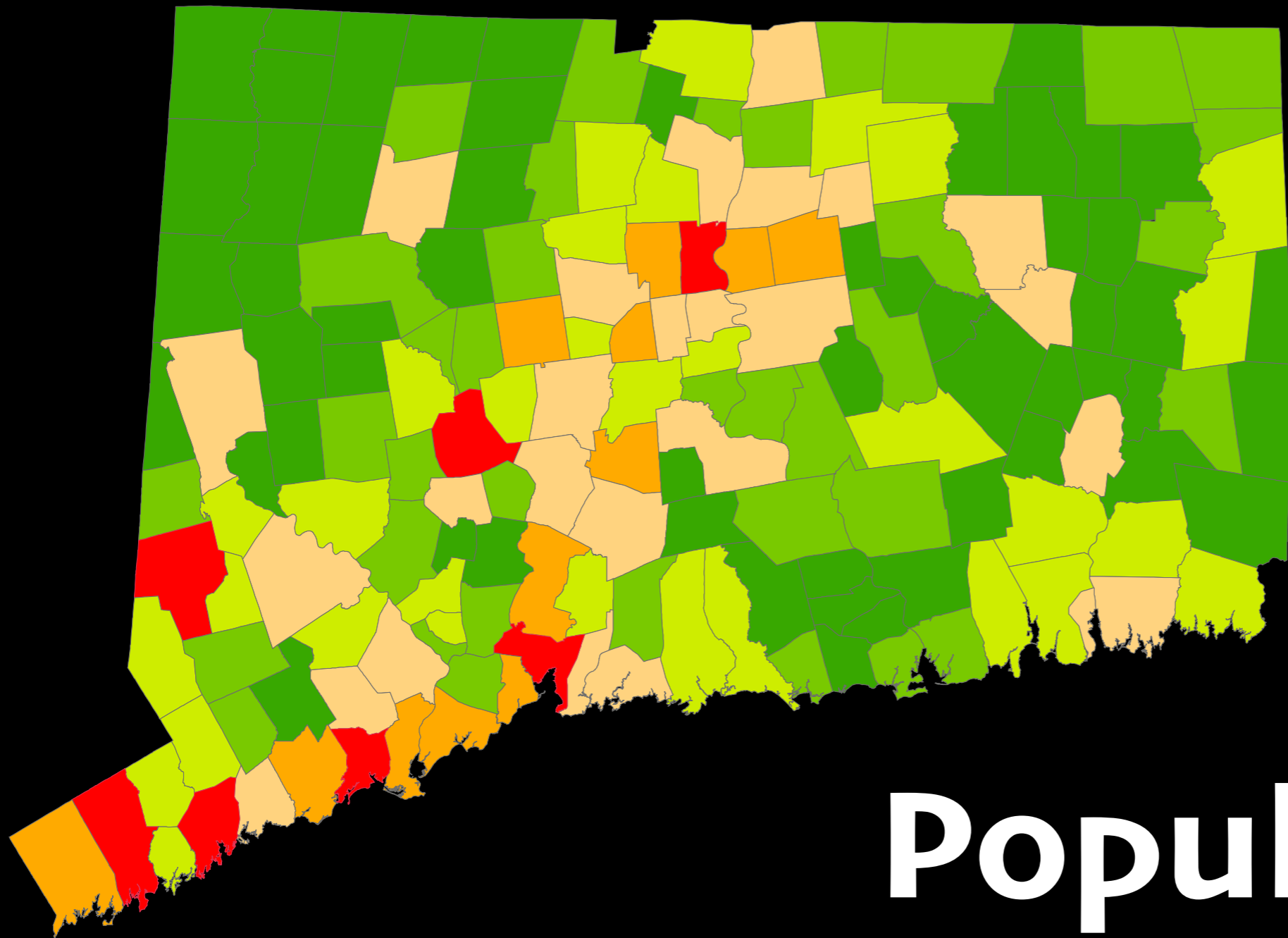
1 State



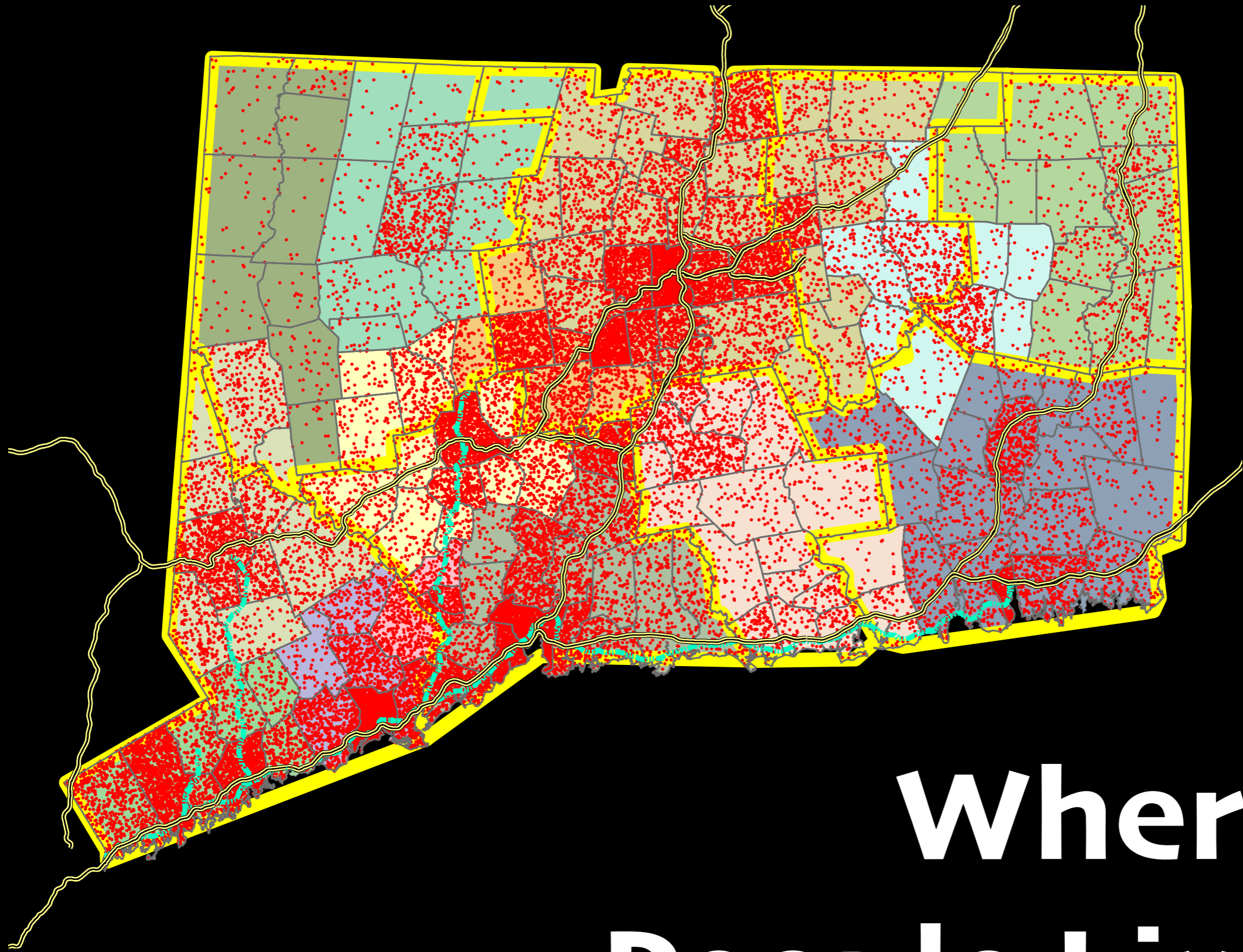
3.5 million people

5,500 square miles

738 persons per square

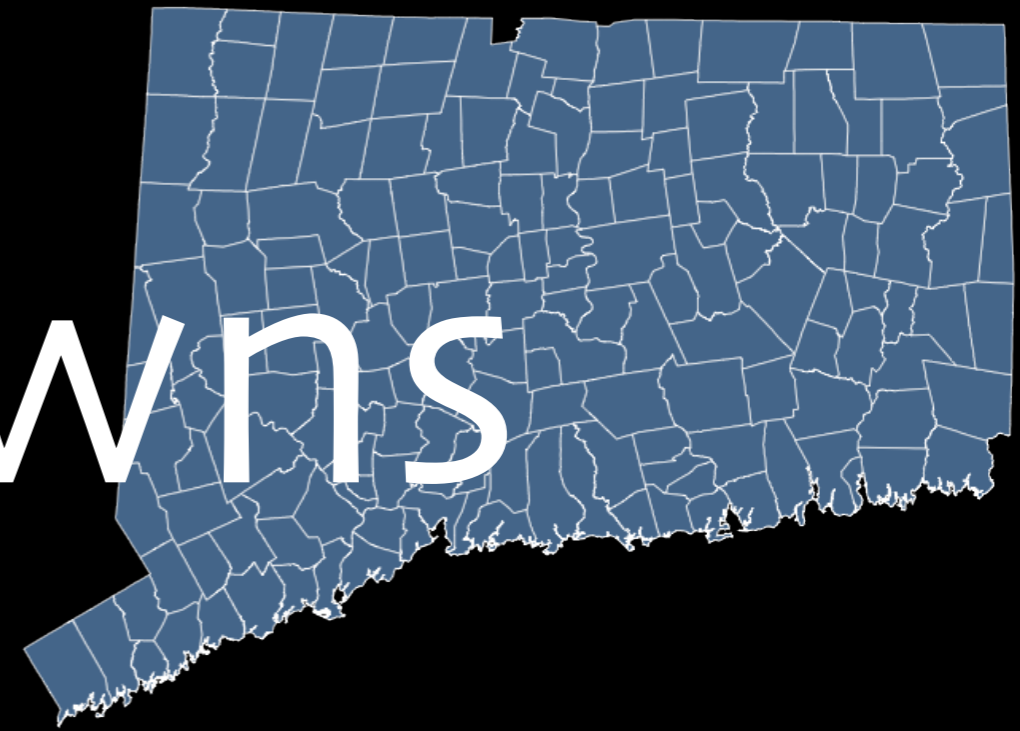


Population Distribution



**Where
People Live**

169 Towns



Andover
Ansonia
Ashford
Avon
Barkhamsted
Beacon Falls
Berlin
Bethany
Bethel
Bethlehem
Bloomfield
Bolton
Bozrah
Branford
Bridgeport
Bridgewater
Bristol
Brookfield
Brooklyn
Burlington
Canaan
Canterbury
Canton
Chaplin
Cheshire

Chester
Clinton
Colchester
Colebrook
Columbia
Cornwall
Coventry
Cromwell
Danbury
Darien
Deep River
Derby
Durham
East Granby
East Haddam
East Hampton
East Hartford
East Haven
East Lyme
East Windsor
Eastford
Easton
Ellington
Enfield
Essex

Fairfield
Farmington
Franklin
Glastonbury
Goshen
Granby
Greenwich
Griswold
Groton
Guilford
Haddam
Hamden
Hampton
Hartford
Hartland
Harwinton
Hebron
Kent
Killingly
Killingworth
Lebanon
Ledyard
Lisbon
Litchfield
Lyme

Madison
Manchester
Mansfield
Marlborough
Meriden
Middlebury
Middlefield
Middletown
Milford
Monroe
Montville
Morris
Naugatuck
Newington
Newtown
New Britain
New Canaan
New Fairfield
New Hartford
New Haven
New London
New Milford
Norfolk
North Branford
North Canaan

North Haven
North Stonington
Norwalk
Norwich
Old Lyme
Old Saybrook
Orange
Oxford
Plainfield
Plainville
Plymouth
Pomfret
Portland
Preston
Prospect
Putnam
Redding
Ridgefield
Rocky Hill
Roxbury
Salem
Salisbury
Scotland
Seymour
Sharon

Shelton
Sherman
Simsbury
Somers
South Windsor
Southbury
Southington
Sprague
Stafford
Stamford
Sterling
Stonington
Stratford
Suffield
Thomaston
Thompson
Tolland
Torrington
Trumbull
Union
Vernon
Voluntown
Wallingford
Warren
Washington

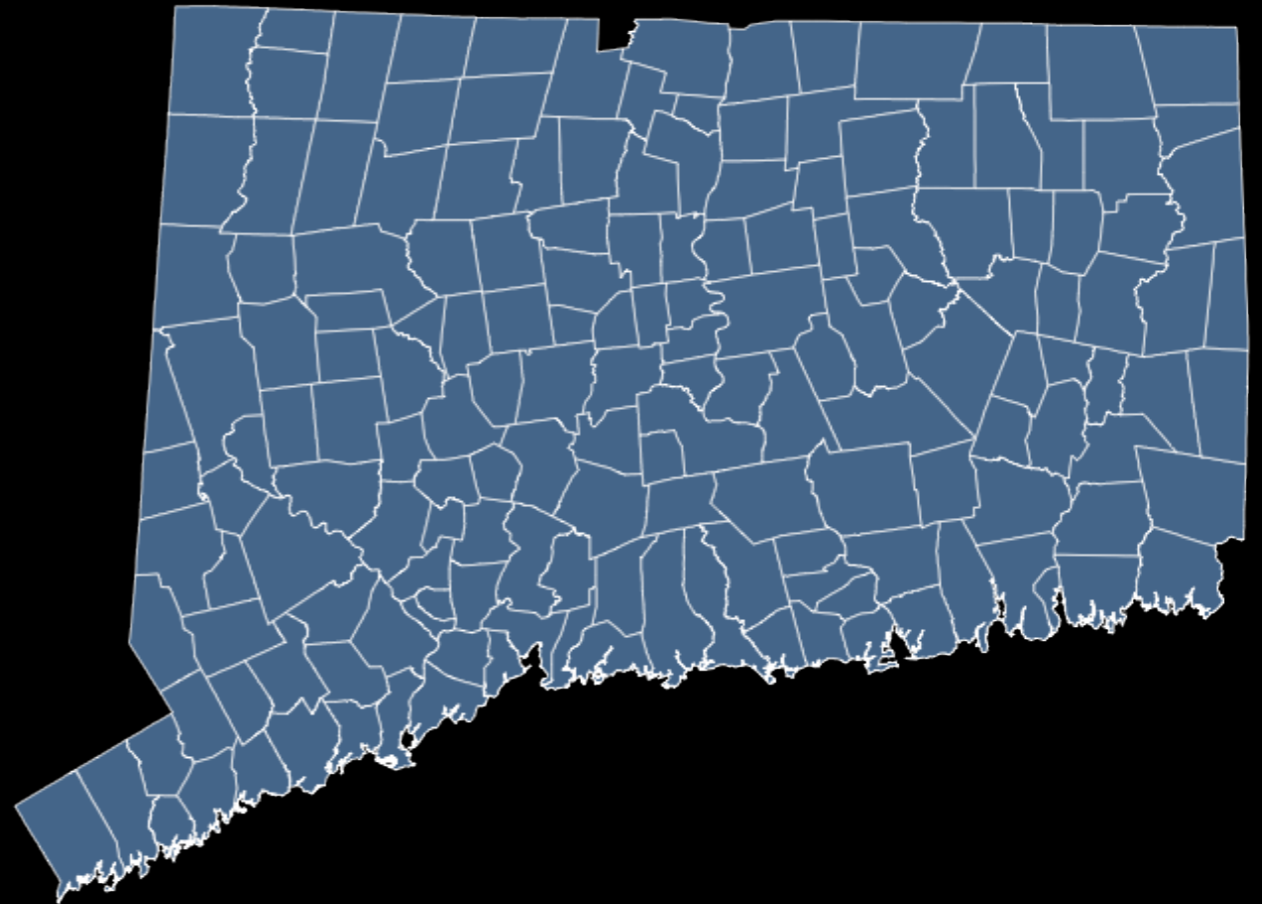
Waterbury
Waterford
Watertown
West Hartford
West Haven
Westbrook
Weston
Westport
Wethersfield
Willington
Wilton
Winchester
Windham
Windsor
Windsor Locks
Wolcott
Woodbridge
Woodbury
Woodstock

Each charged
with the same
obligations

each with
varying capacity

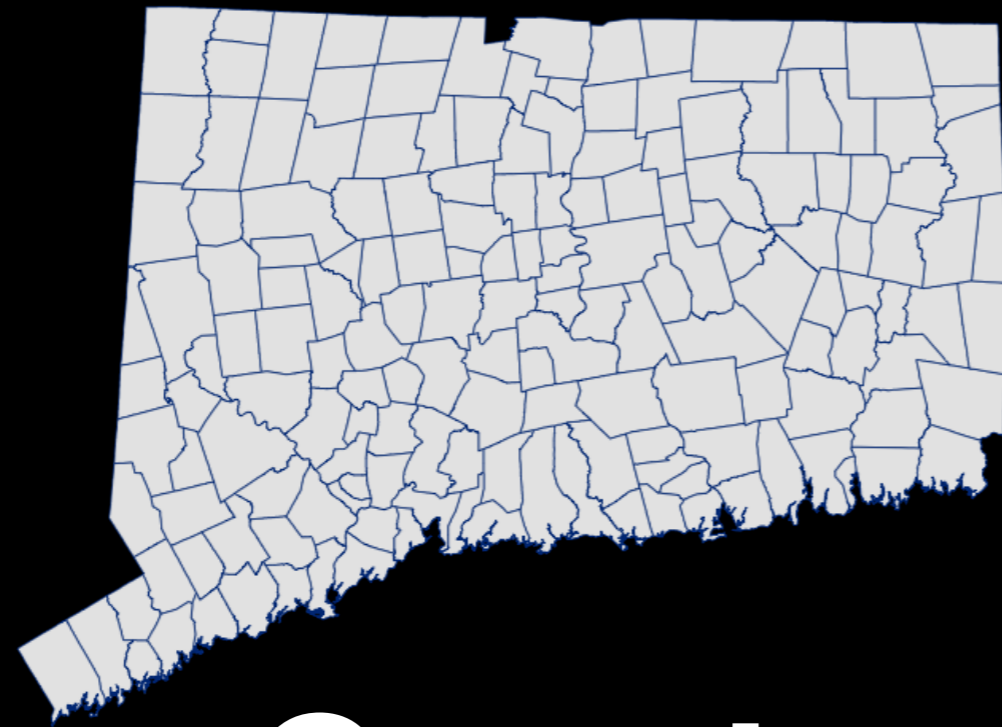
169

Towns

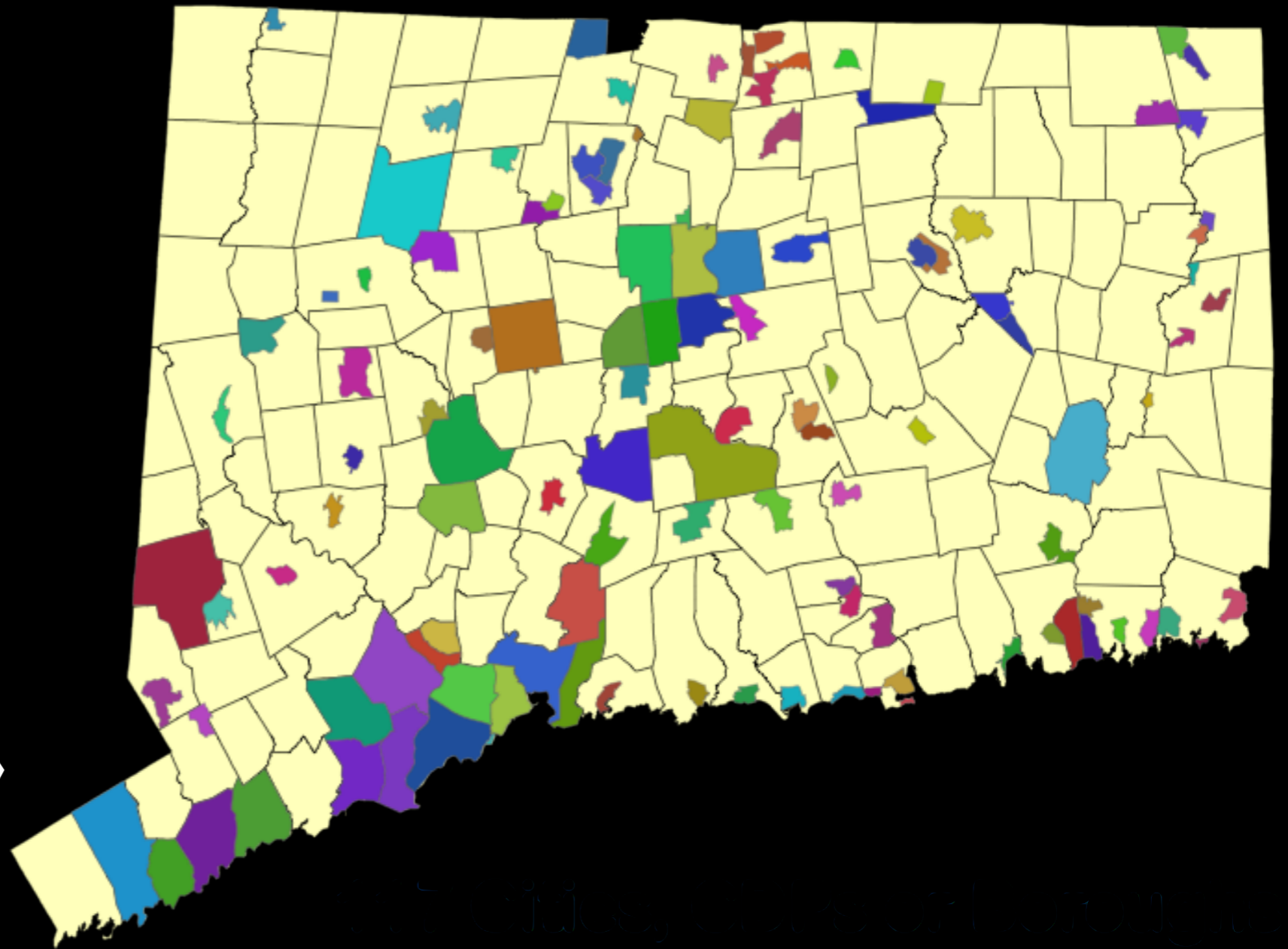


Assessor - Town Clerk -
Tax Collector - Back Office Functions -
Public Works - Inspections -
Planning - Recreation - Economic
Development - Registrars and more!

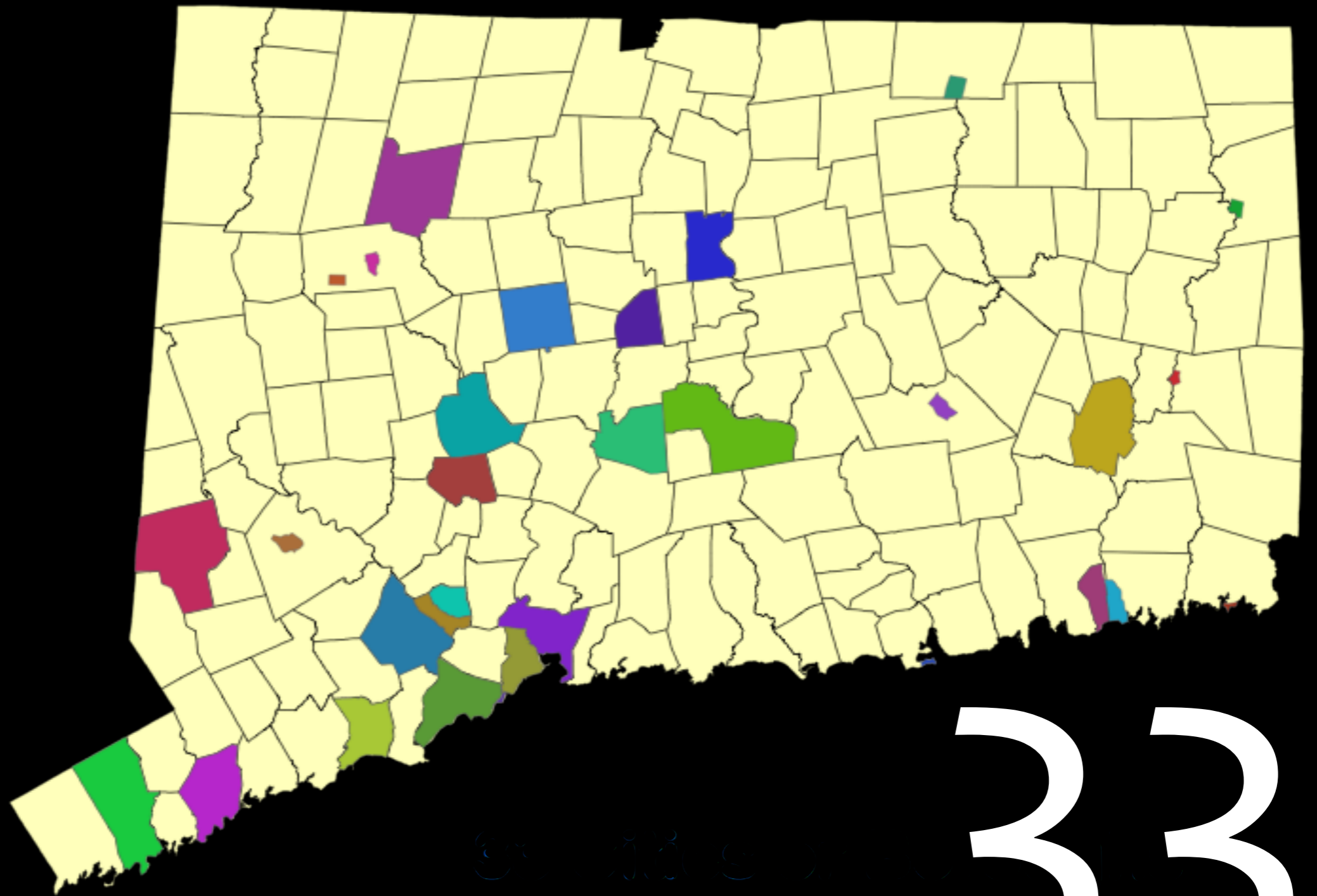
643



**Counts of
Governments**



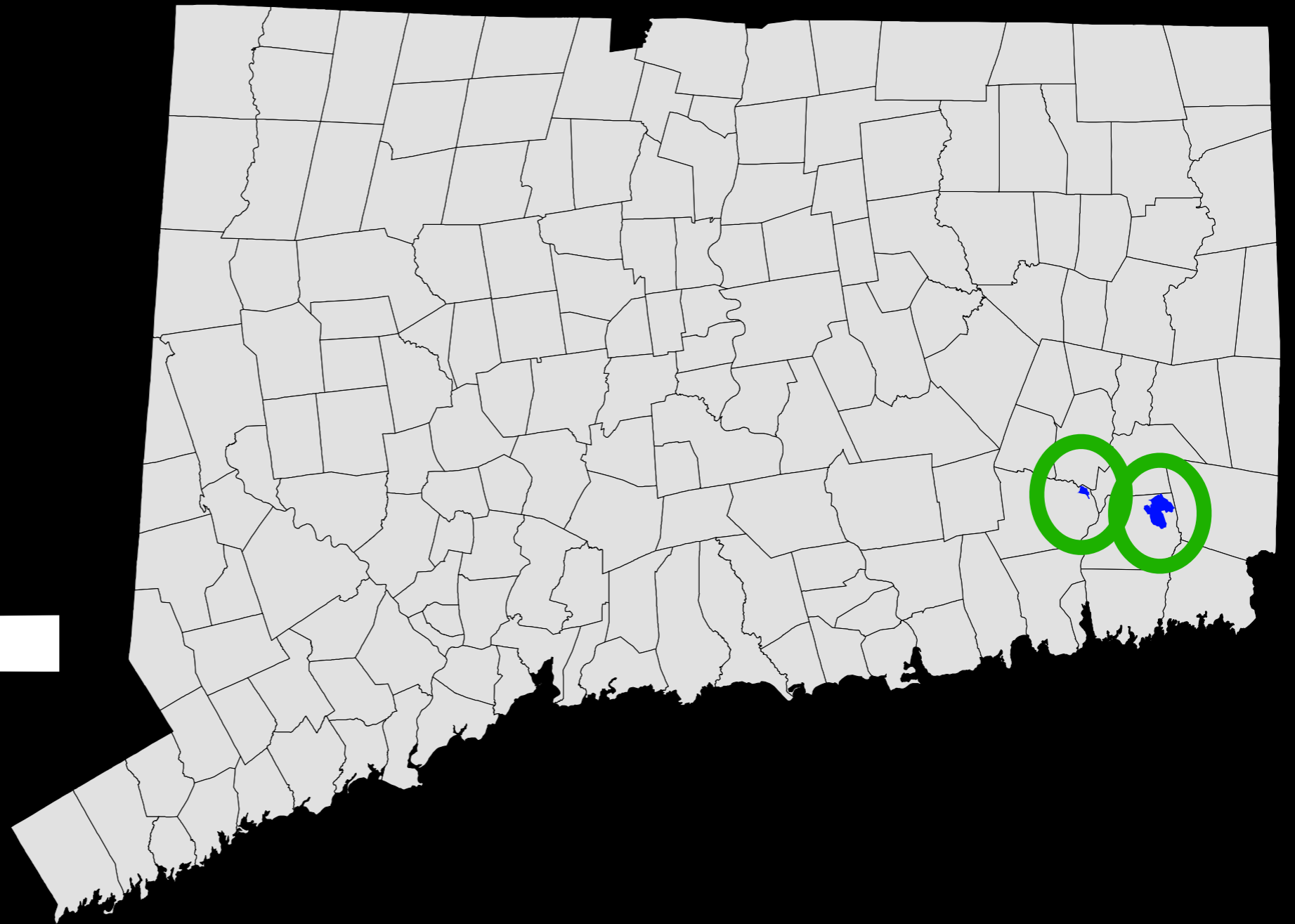
117
cities, cdps, or boroughs



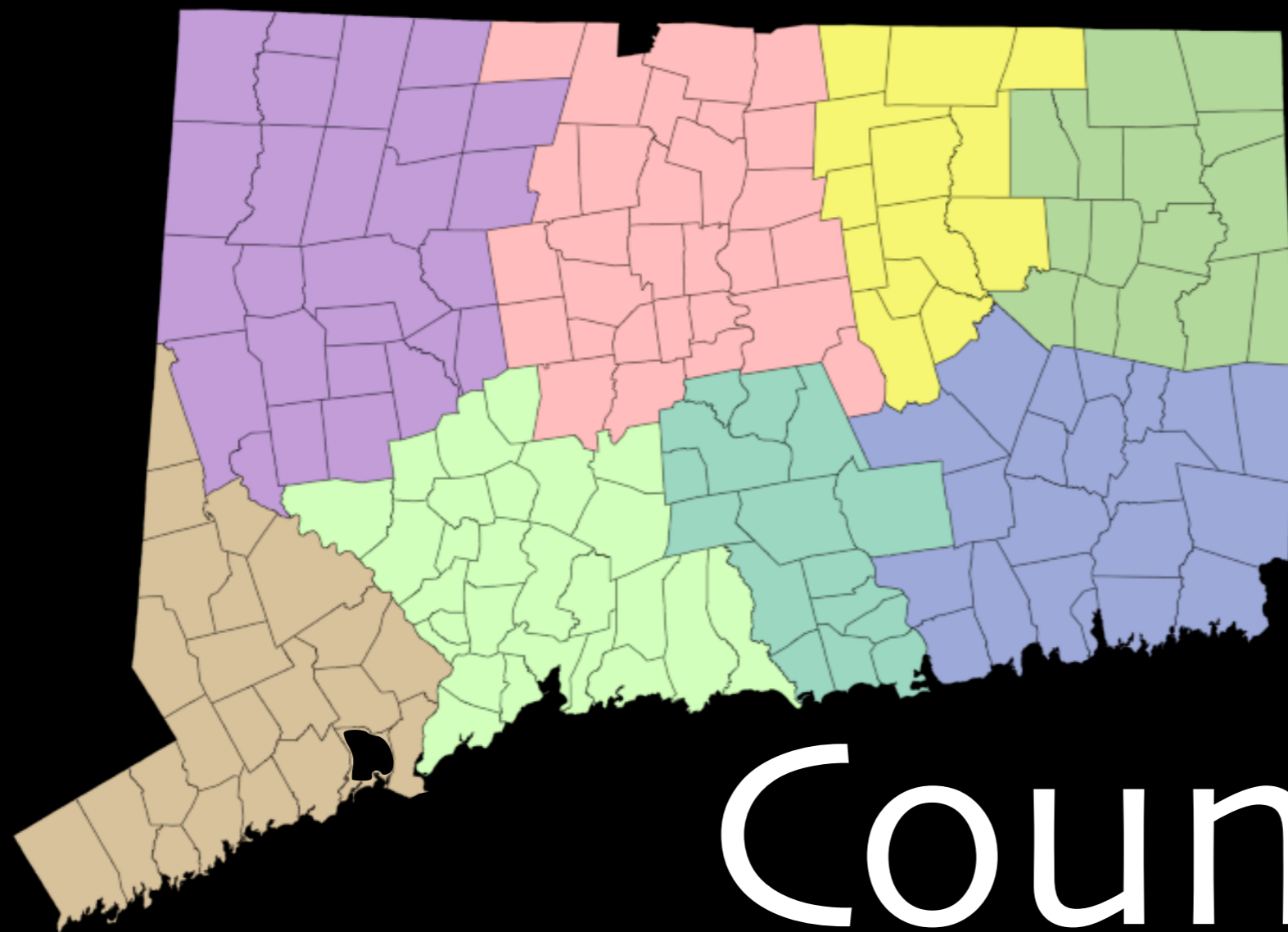
33

cities or boroughs

2



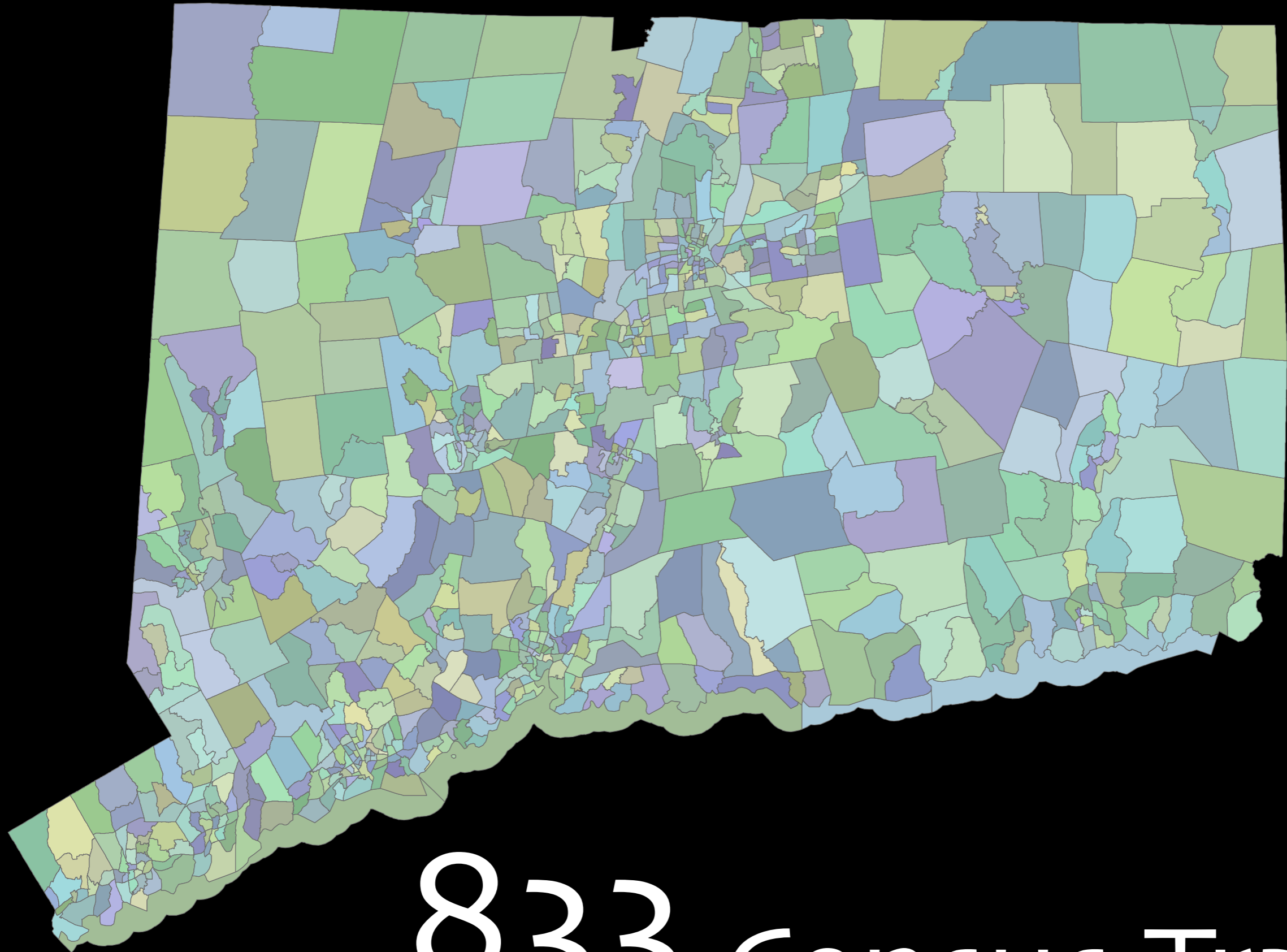
Tribal Nations



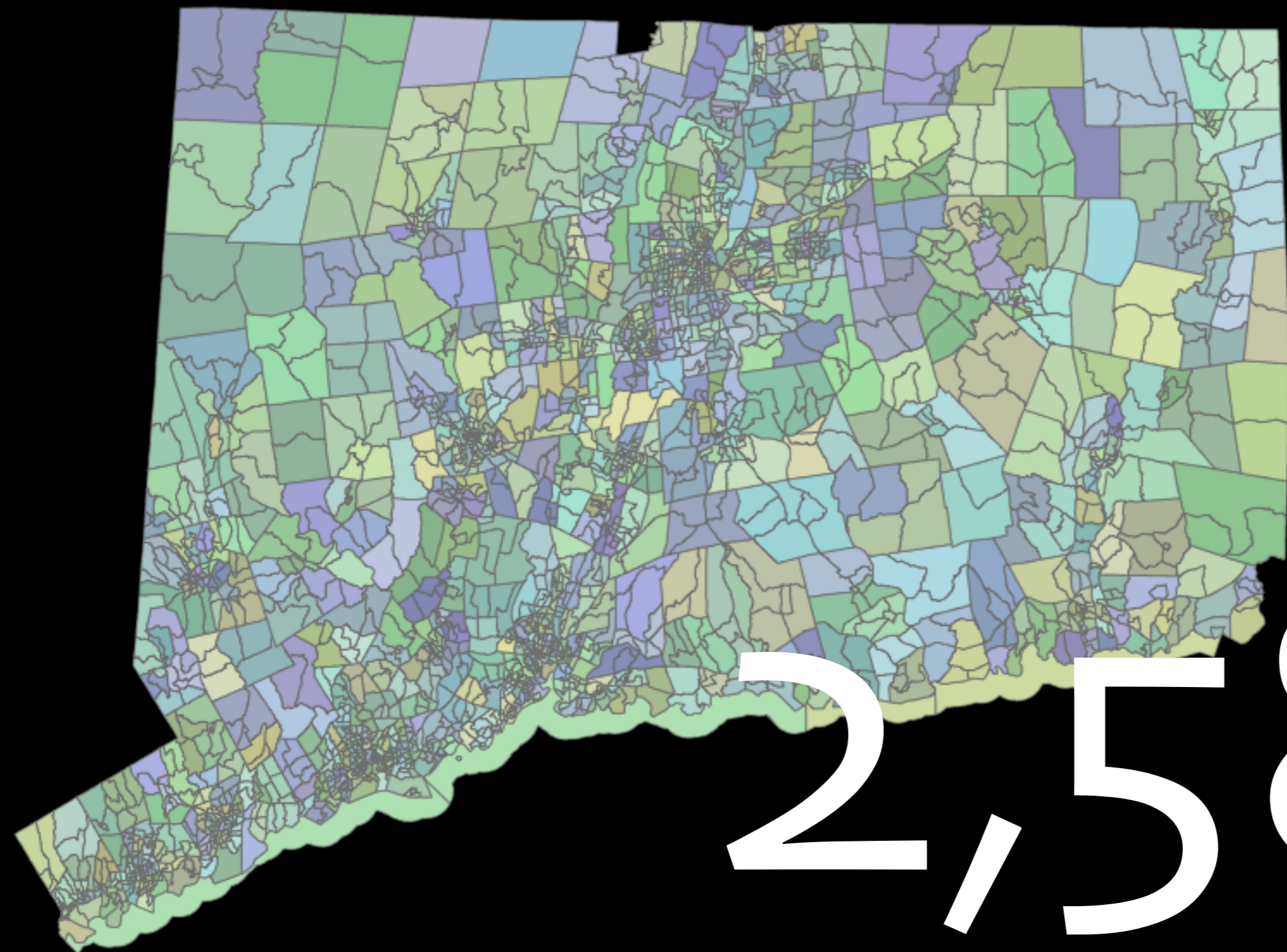
8

Counties

The Connecticut General Assembly abolished all county governments on October 1, 1960.

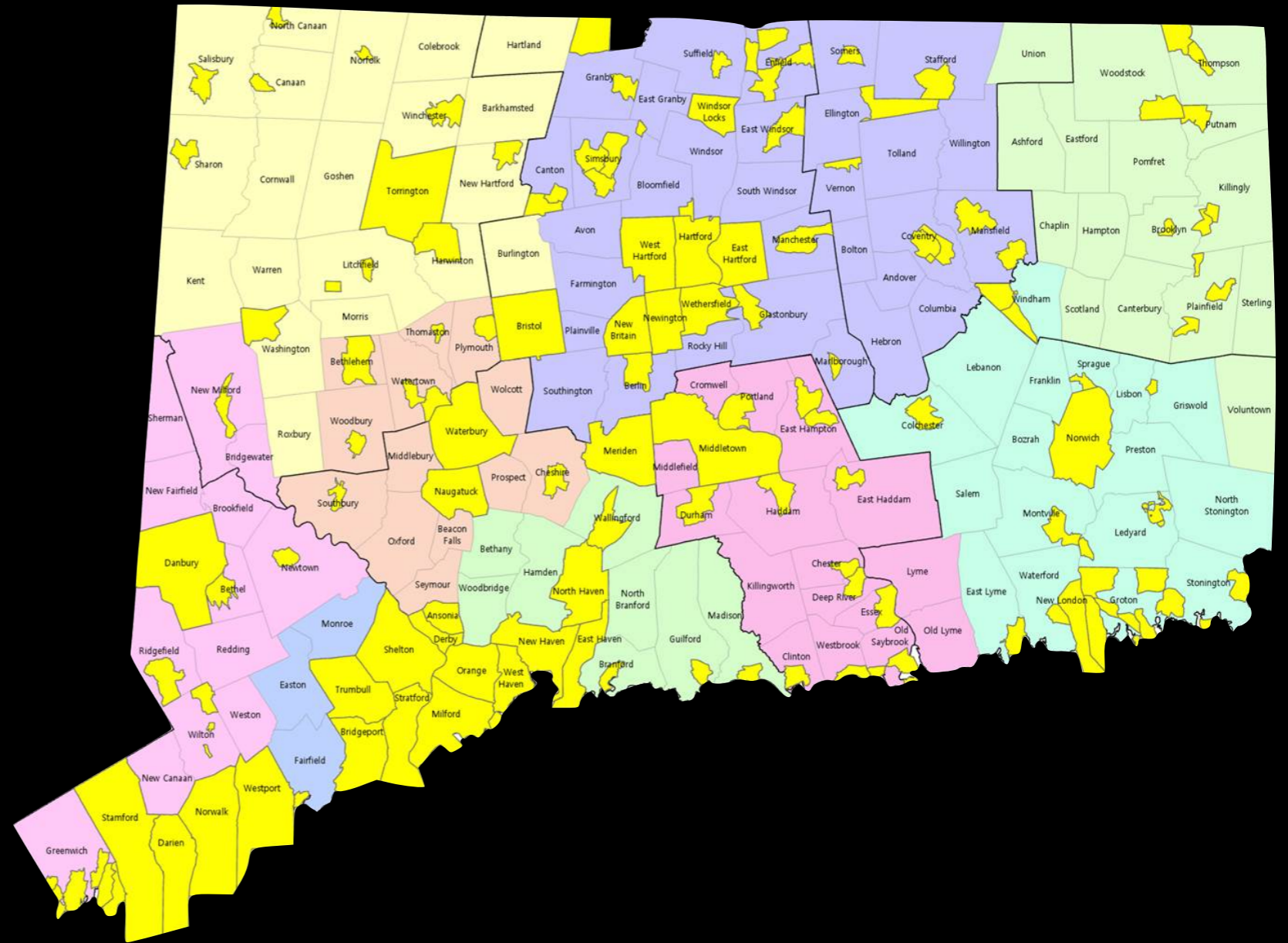


833 Census Tracts



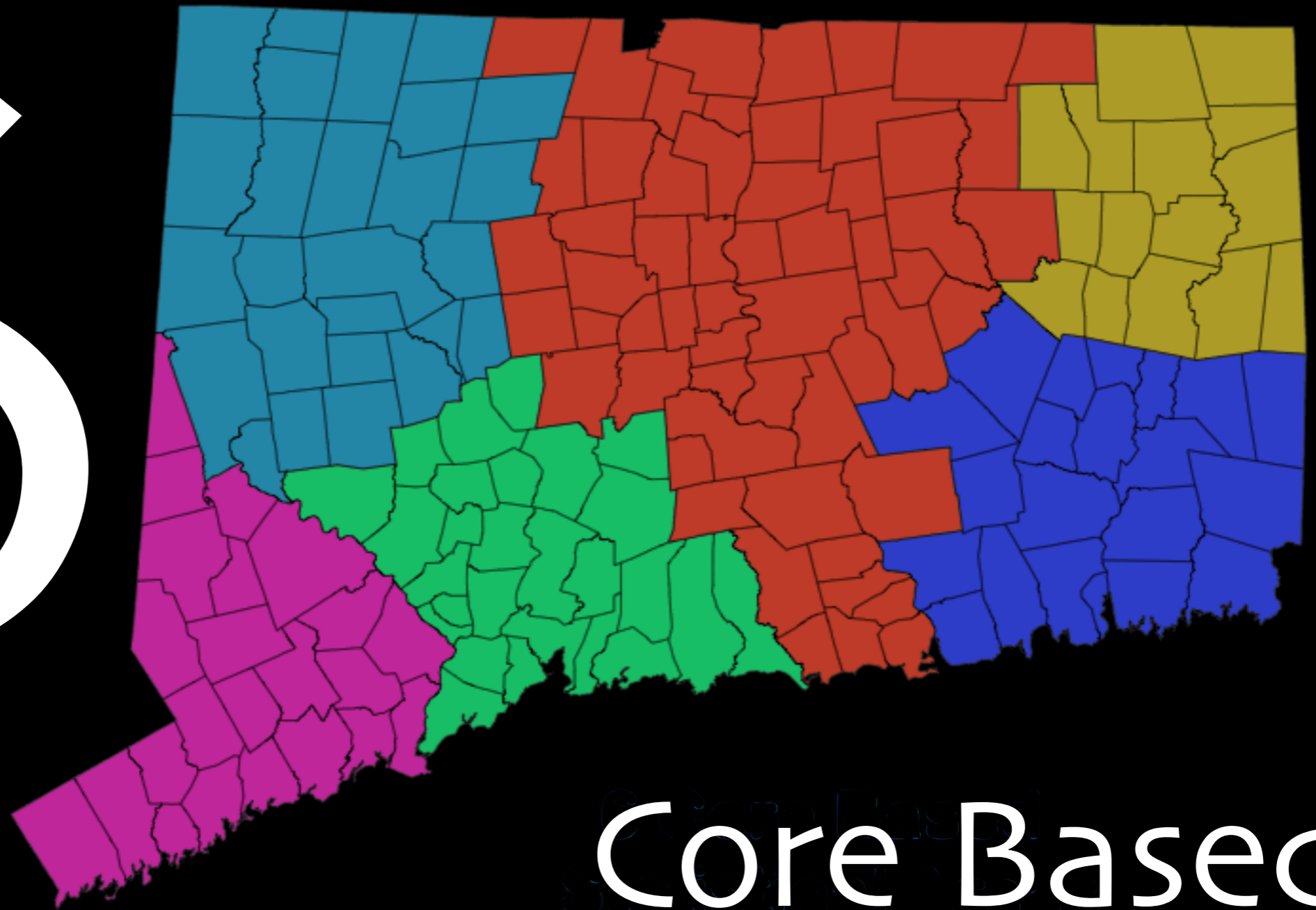
2,585

Block Groups

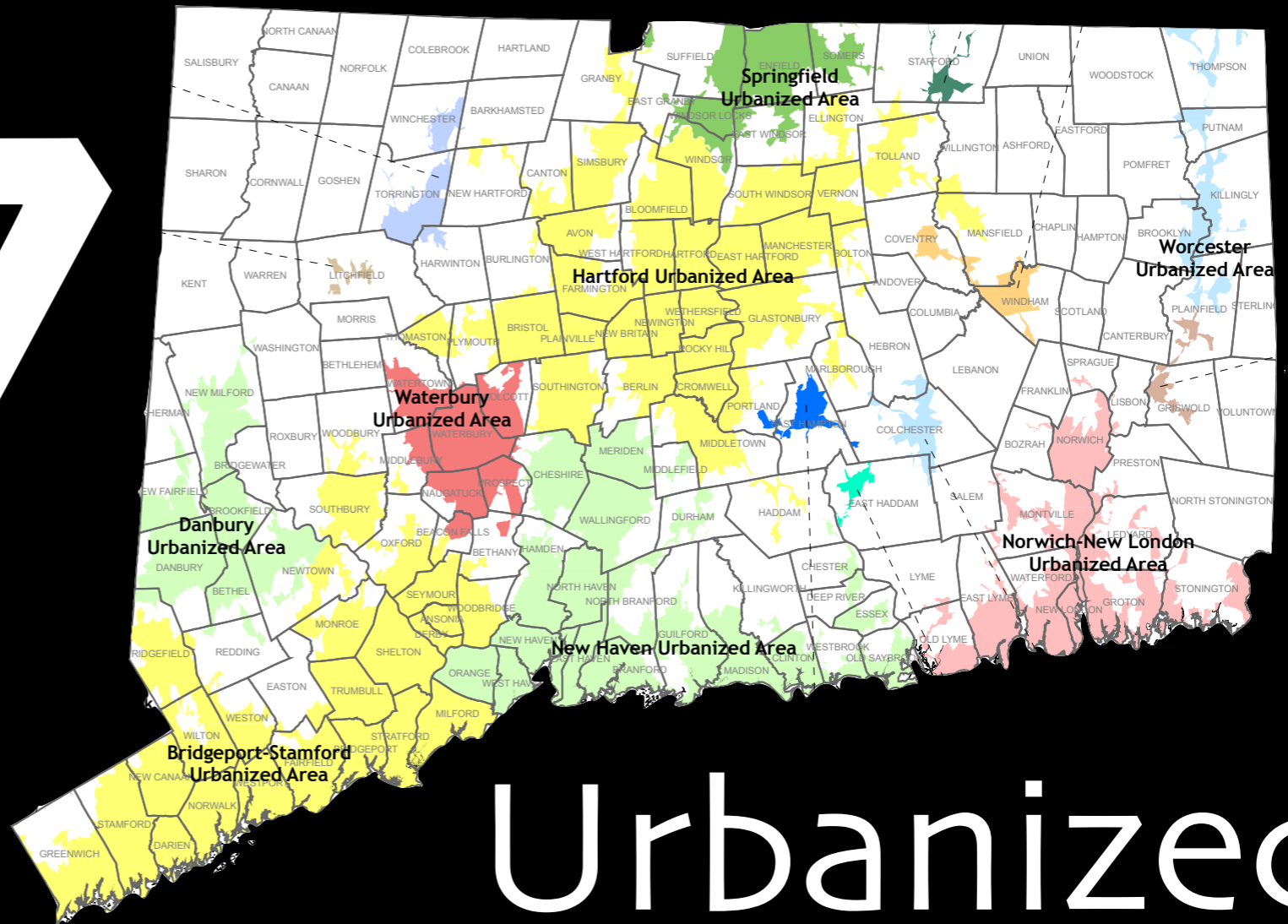


Census Designated Places

6



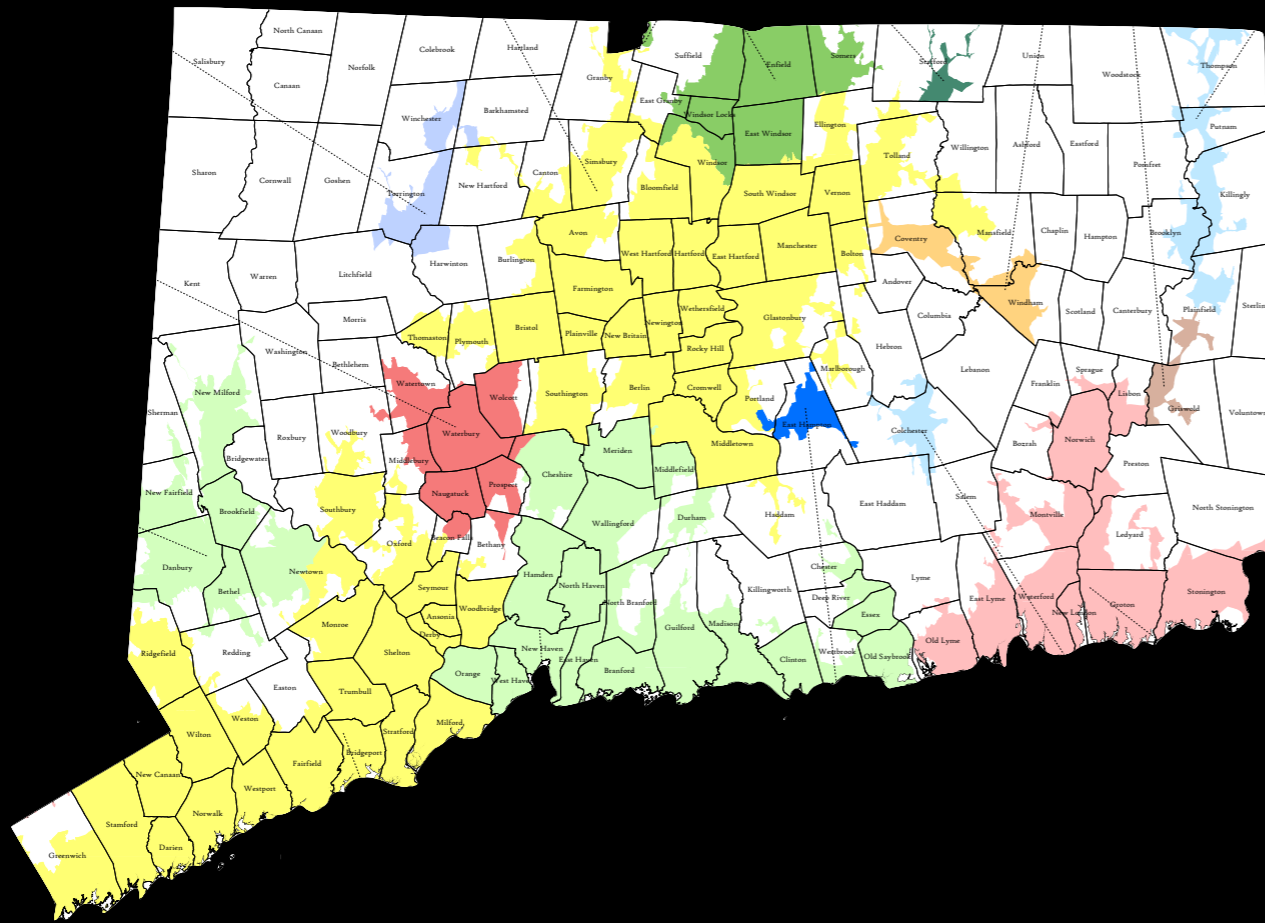
Core Based
Statistical Areas



Urbanized Areas

- 👁️ New York - Newark
- 👁️ Litchfield
- 👁️ Torrington
- 👁️ Stafford Springs
- 👁️ Willimantic
- 👁️ Worcester
- 👁️ Jewett City
- 👁️ Norwich - New London
- 👁️ Colchester

- 👁️ Meridan
- 👁️ Lake Pocotopaug
- 👁️ New Haven
- 👁️ Hartford
- 👁️ Spingfield
- 👁️ Waterbury
- 👁️ Bridgeport - Stamford
- 👁️ Danbury



15

Adjusted Federal
Aid Urban
boundaries



310

Zip Codes



Historically

012-746
6714
Map case



MAP OF
 THE STATE OF CONNECTICUT
 SHOWING
 INDIAN TRAILS, VILLAGES, & SACHEMDOOMS
 MADE FOR
 THE CONNECTICUT SOCIETY OF THE COLONIAL DAMES OF AMERICA
 INFORMATION COMPILED BY MATHIAS SPIESS DRAWN BY HAYDEN L. CRISWOLD CE. PRESENTED BY MRS. MARY PIERSON C. ...
 A. D. 1930 128692

MAP G 3781 .E1 1625 .64

18

Tribal Divisions - 1625



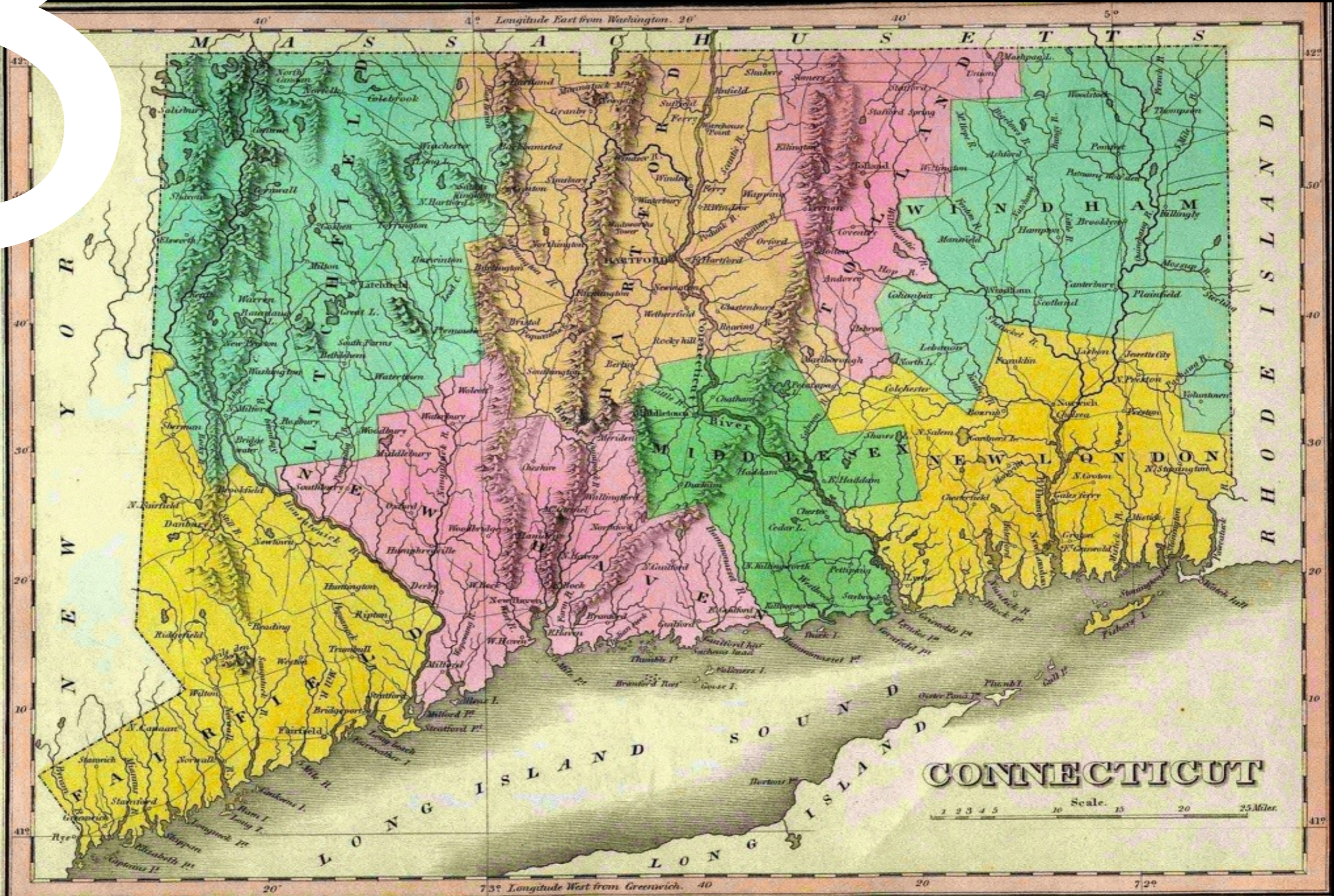
Counties - 1766



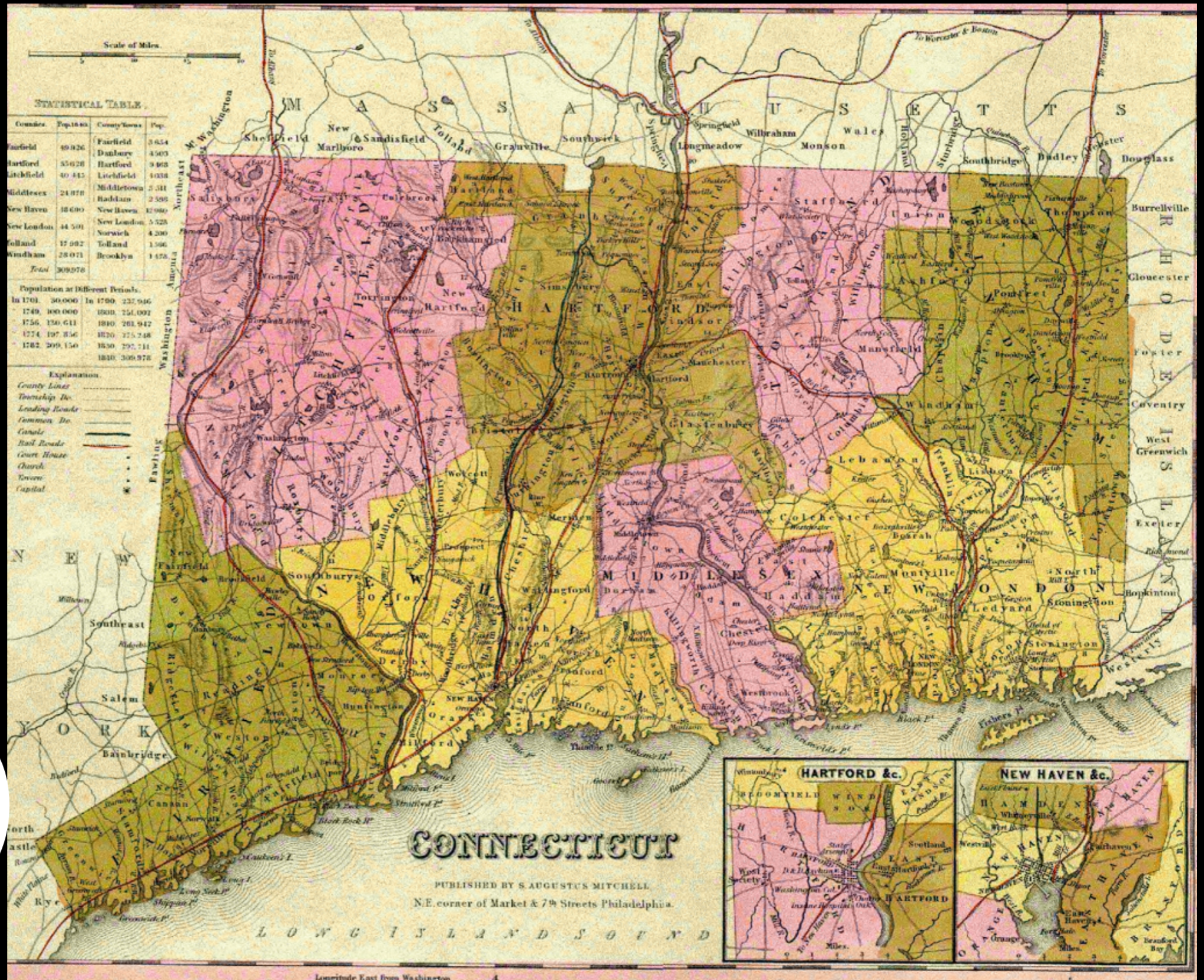
Towns - 1776



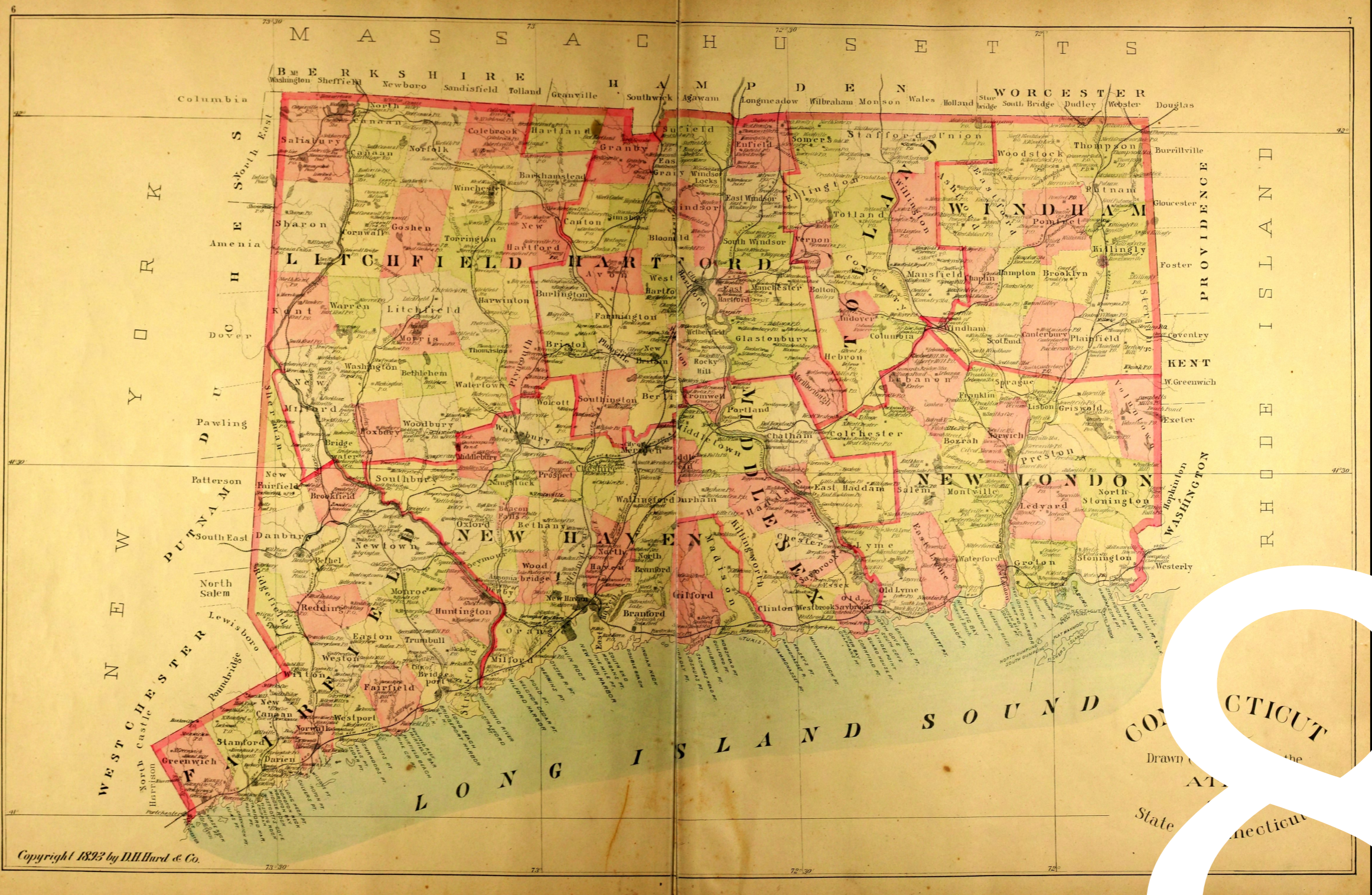
Counties - 1824



8



Counties - 1855

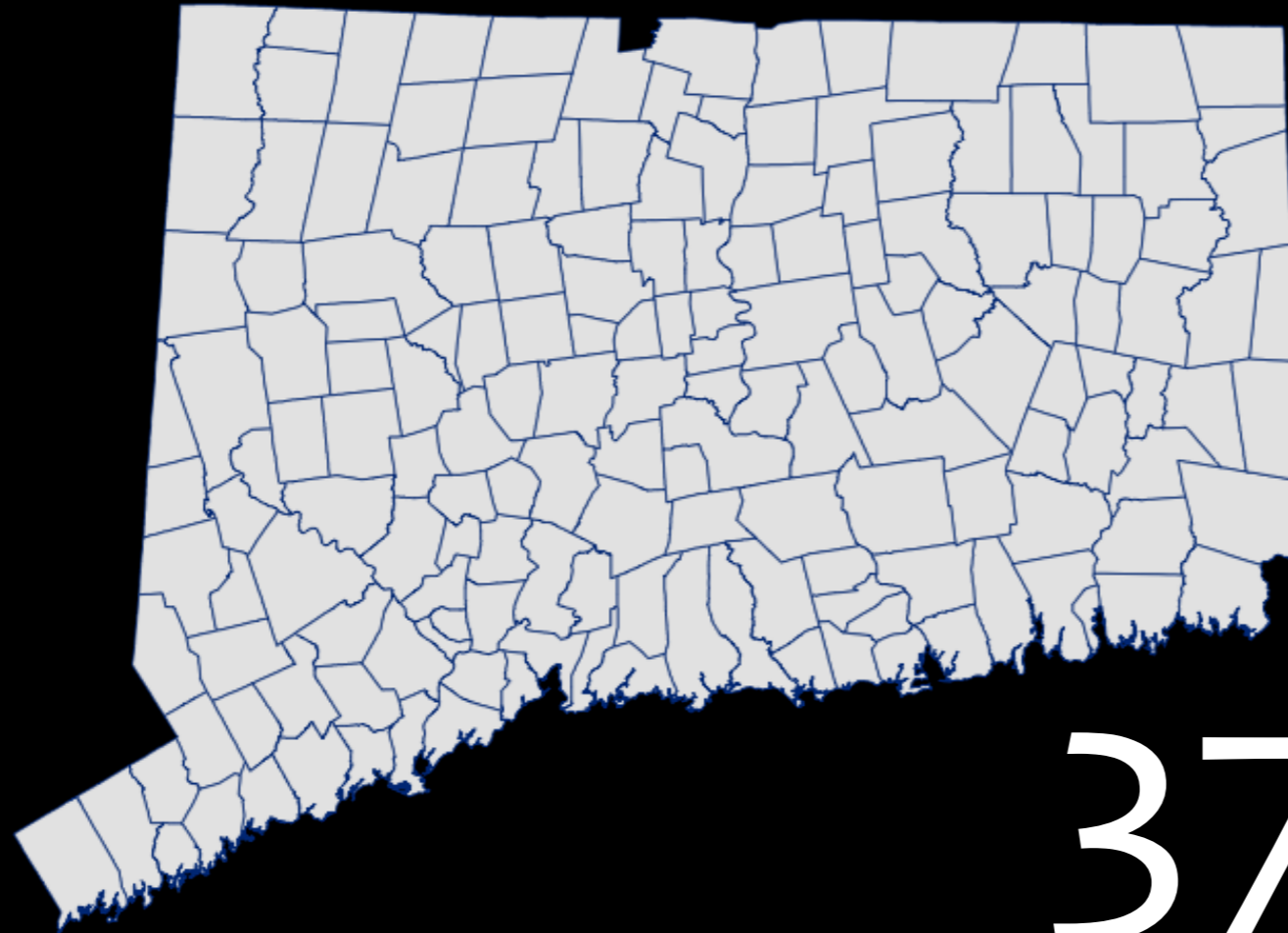


Copyright 1893 by D.H. Hurd & Co.

Counties - 1893

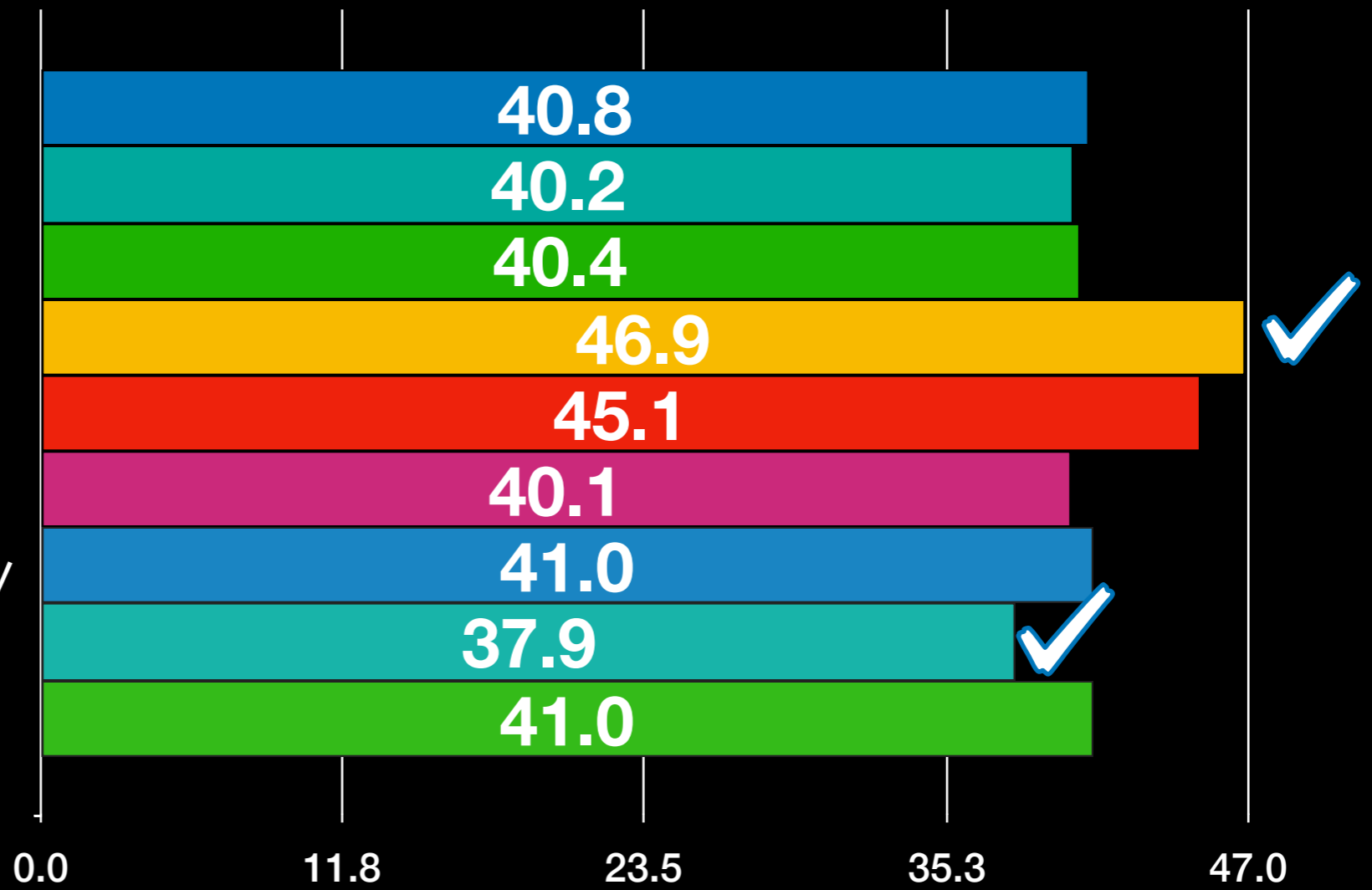


Avg. Age



37.8 US
40.8 CT

- CT
- Fairfield County
- Hartford County
- Litchfield County
- Middlesex County
- New Haven County
- New London County
- Tolland County
- Windham County



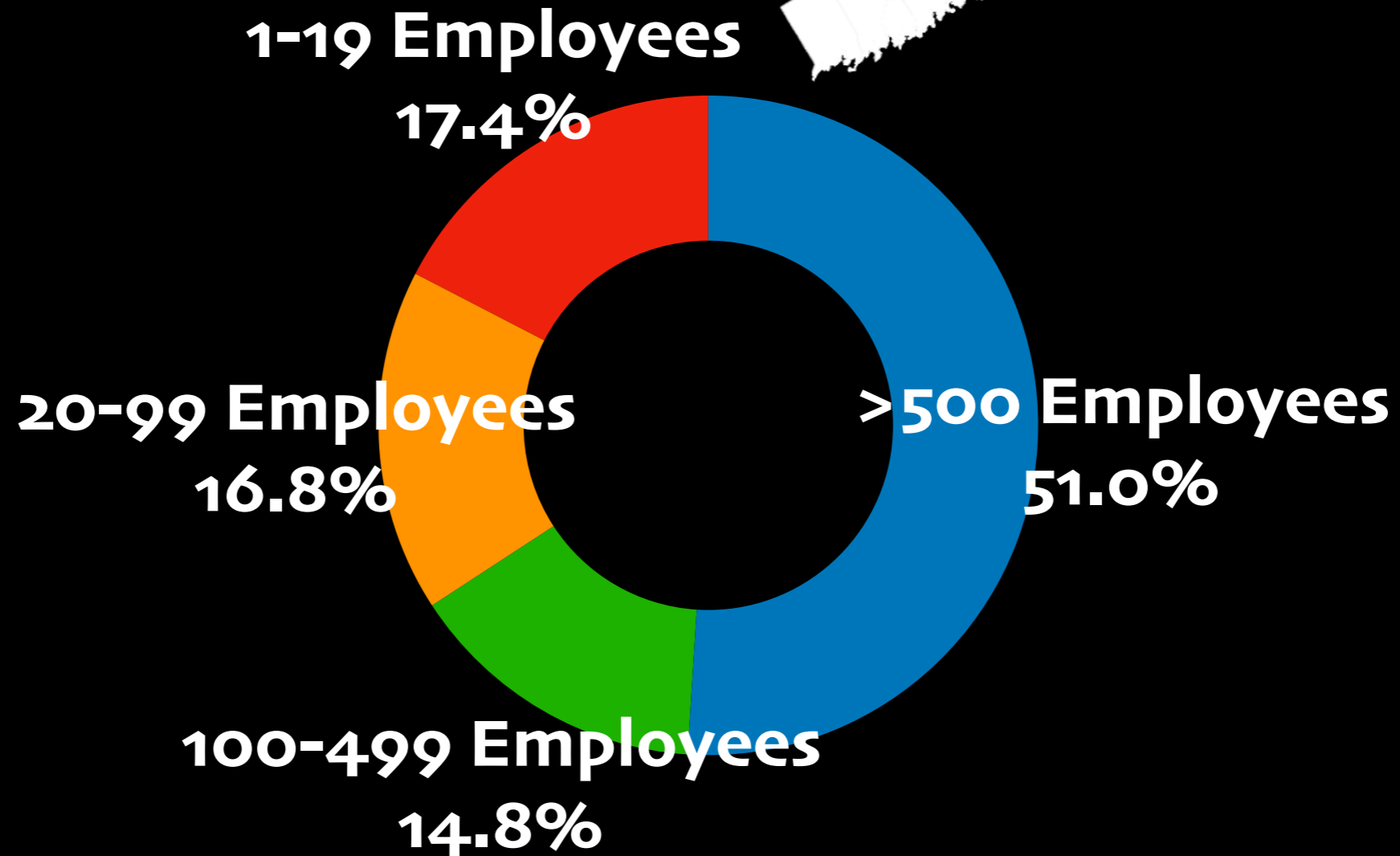
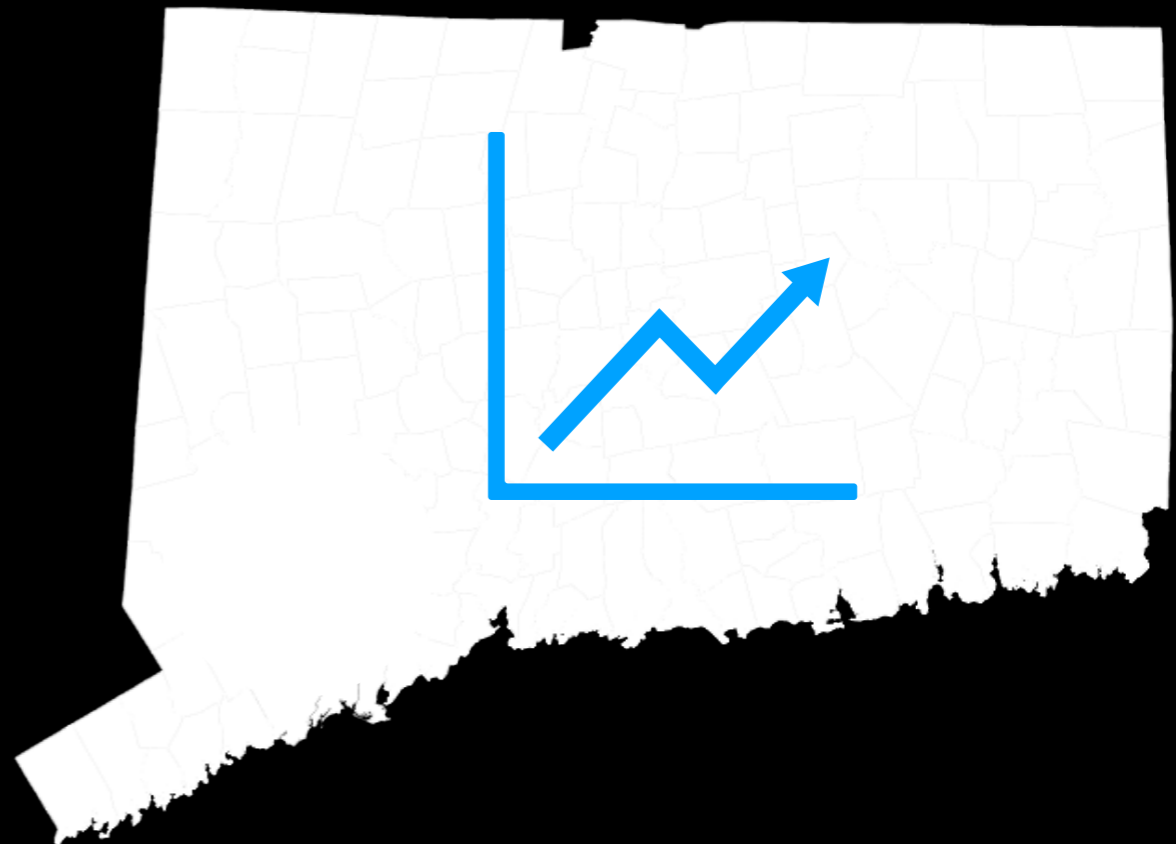
Median Age



89,416

Employer
Establishments

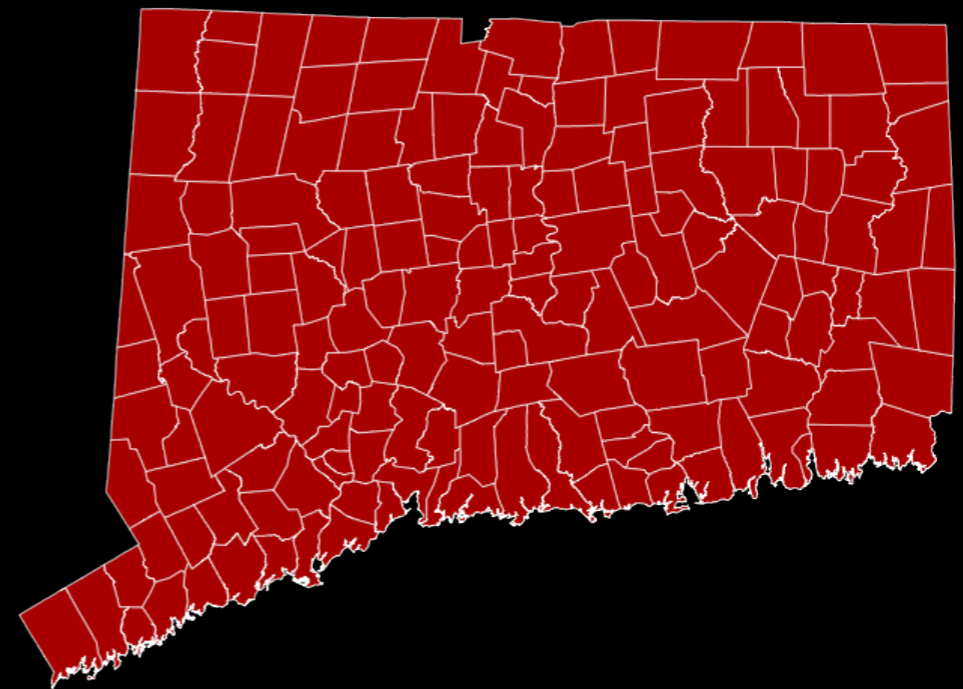
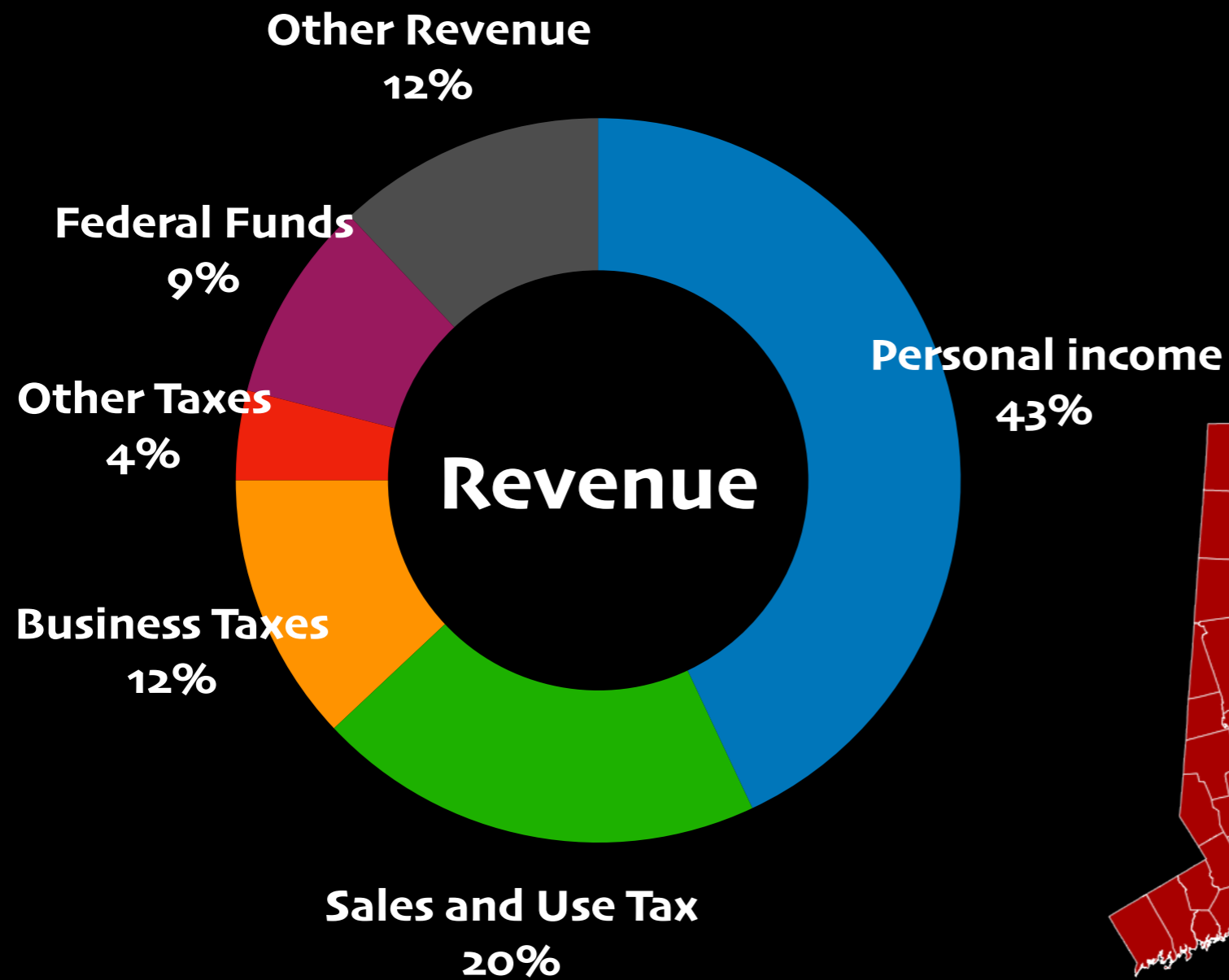
Business Profile



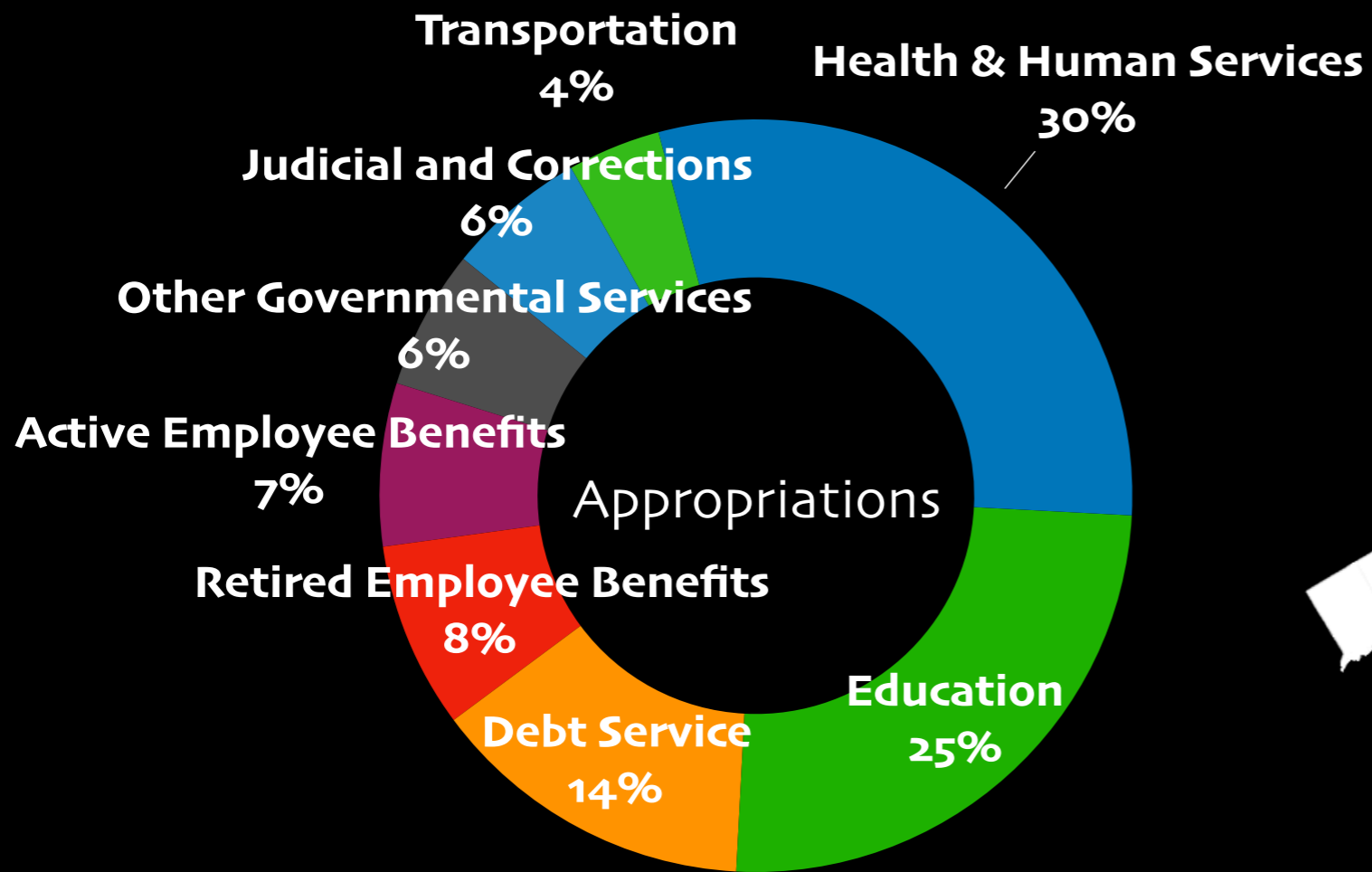
\$71,755



Medium
Wage



20.9 Billion



20.9 Billion

Administrative Services - Aging - Agricultural Experiment Station - Agriculture - Banking - Building Code Training Council - Child Advocate - Children and Families - Claims Commissioner - Code Education and Training Fund Board of Control - Codes & Standards Committee - Codes & Standards Sub-Committee - CT Environmental Health Tracking - State Fire Marshal - Consumer Council - Criminal Justice - Developmental Disabilities - Developmental Services - Office of Protection and Advocacy for Persons with Disabilities - Office of Early Childhood - Economic and Community Development - Education - Education Technology - Elections Enforcement - Emergency management and Homeland Security - Employees' Review Board - Emergency and Environmental Protection - Council on Environmental Quality - Ethics - Examining Board for Crane Operators - Fire marshal Training Council - Commission on Fire Prevention and Control - Fire Prevention Code Advisory Committee - Firearms Permit Examiners - Freedom of Information Commission - Government Accountability - Office of Health Strategy - Office of Health Care Advocate - Higher Education - Housing - Human Rights and Opportunities - Insurance - Judicial Review Council - Labor - State library - Medical Examiner - Mental Health and Addiction Services - Military Affairs - Motor vehicles - Pardons and Paroles - Policy and management - Psychiatric Security Review Board - Public Defender - Public Health - Racial and Ethnic Disparity Commission in the Criminal Justice System - Rehabilitation Services - Revenue Services - School Building Projects Advisory Board - Sentencing Commission - Siting Council - Social Services - Soldiers, Sailors and marines Fund - State Contracting Review Board - State Emergency Response Commission - State Insurance and Risk Management Board - State Properties Review Board - Teachers' Retirement Board - Transportation - Veterans Affairs - Victims' Advocate - Workers' Compensation Commission



77

State Agencies



35

Boards, Councils, and Commissions

Building Code Training Council - Claims Commissioner - Office of the Code Education and Training Fund Board of Control - Codes & Standards Committee - Codes & Standards Sub-Committee - Connecticut State Marshal Commission - Consumer Counsel - Office of Criminal Justice Commission - Connecticut Council of Developmental Disabilities - Educational Technology Commission for Elections Enforcement Commission - State Employees' Review Board - Council on Environmental Quality - Examining Board for Crane Operators - Fire Marshal Training Council - Fire Prevention and Control - Fire Prevention Code Advisory Committee - Board of Firearms Permit Examiners - Freedom of Information Commission - Commission on Health Equity - Commission on Human Rights and Opportunities - Judicial Review Council - Judicial Selection Commission - Board of and Paroles - Psychiatric Security Review Board - Racial and Ethnic Disparity Commission in the Criminal Justice System - School Building Projects Advisory Board - Sentencing Commission - Siting Council - State Contracting Standards Board - State Emergency Response Commission - State Insurance and Risk Management Board - State Properties Review Board - Teachers' Retirement Board - Workers' Compensation Commission

Quasi-Public Agencies



10

Capital Region Development Authority

Connecticut Airport Authority

Connecticut Green Bank

Connecticut Health and Educational Facilities Authority

Connecticut Housing Finance Authority

Connecticut Innovations, Inc.

Connecticut Lottery Corporation

Materials Innovation and Recycling Authority

State Education Resource Center

The Connecticut Higher Education Supplemental Loan Authority



Constitutional Offices

Office of the Governor

Office of the Lt. Governor

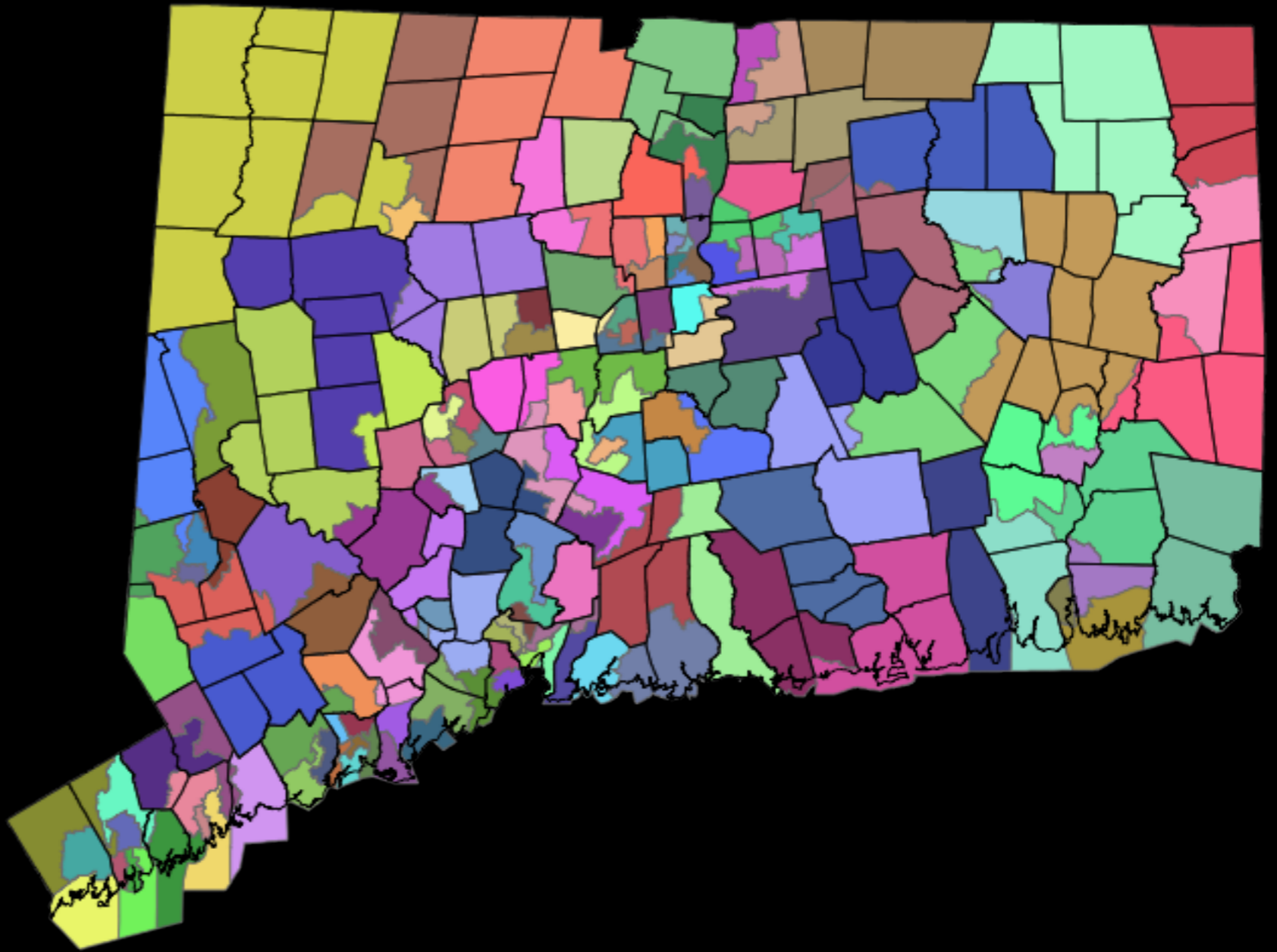
Secretary of State

Office of the State Treasurer

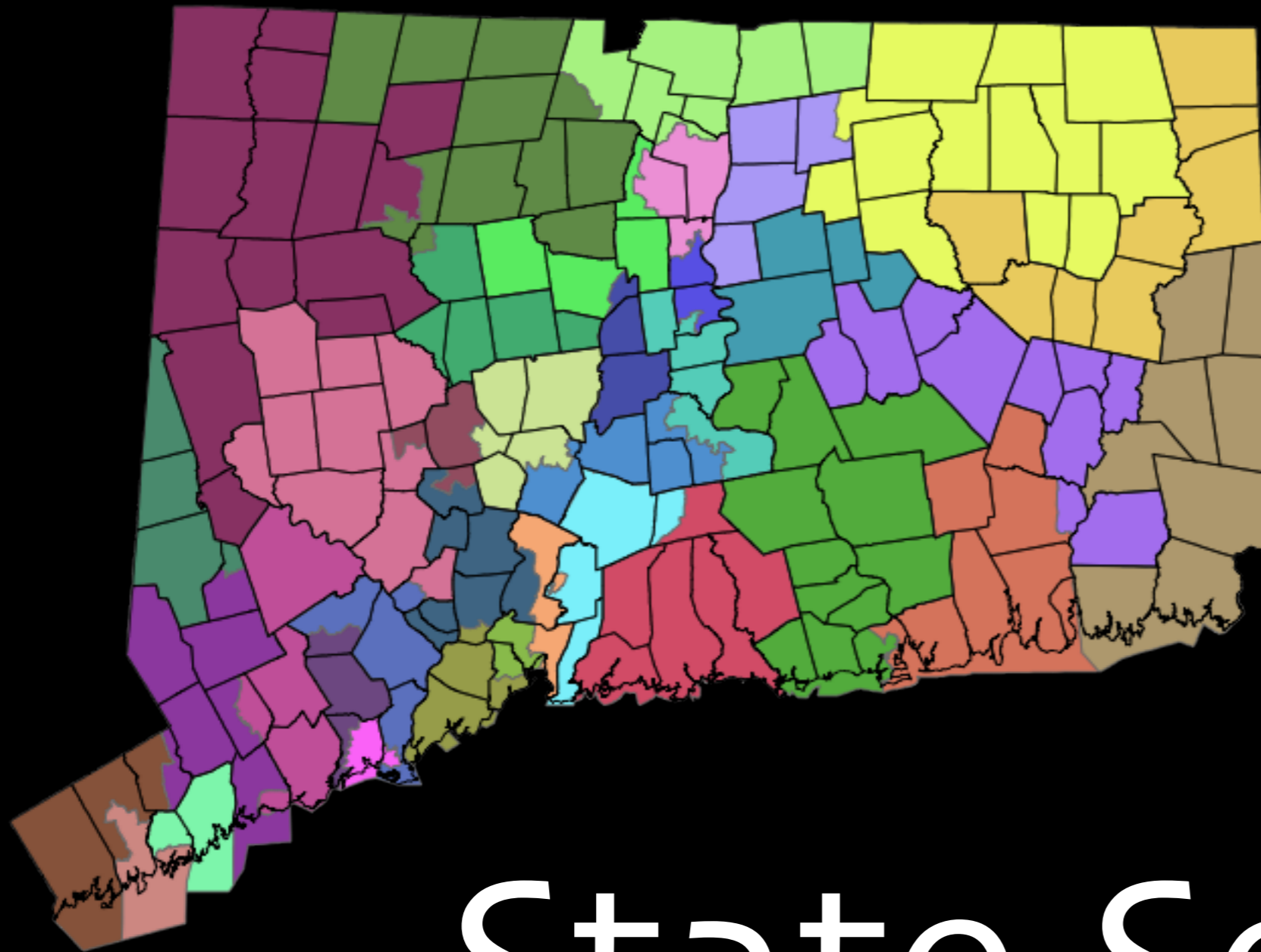
Office of the State Comptroller

Office of the State Attorney General

151



State House
Districts

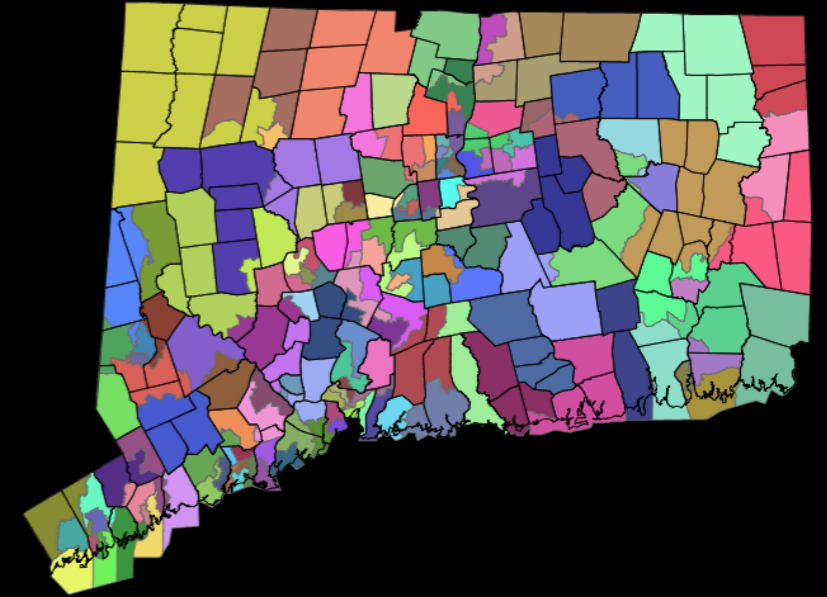
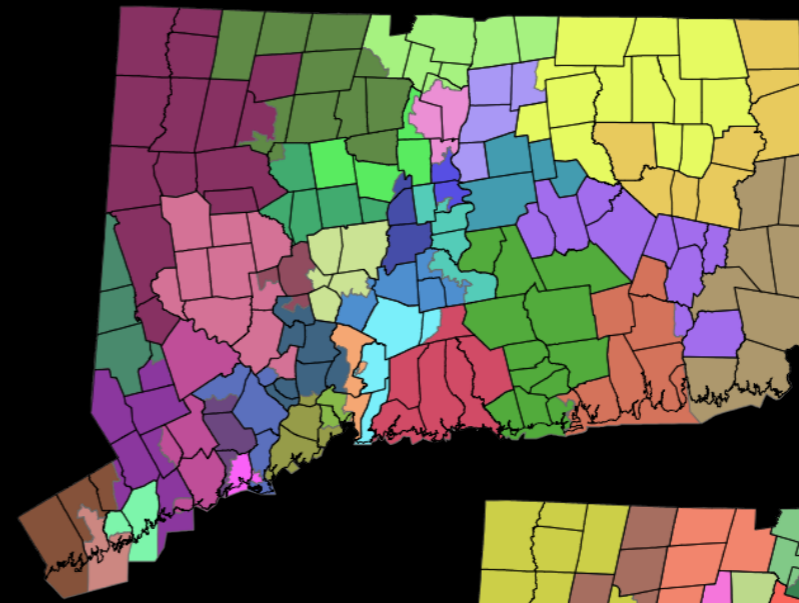


36

State Senate
Districts

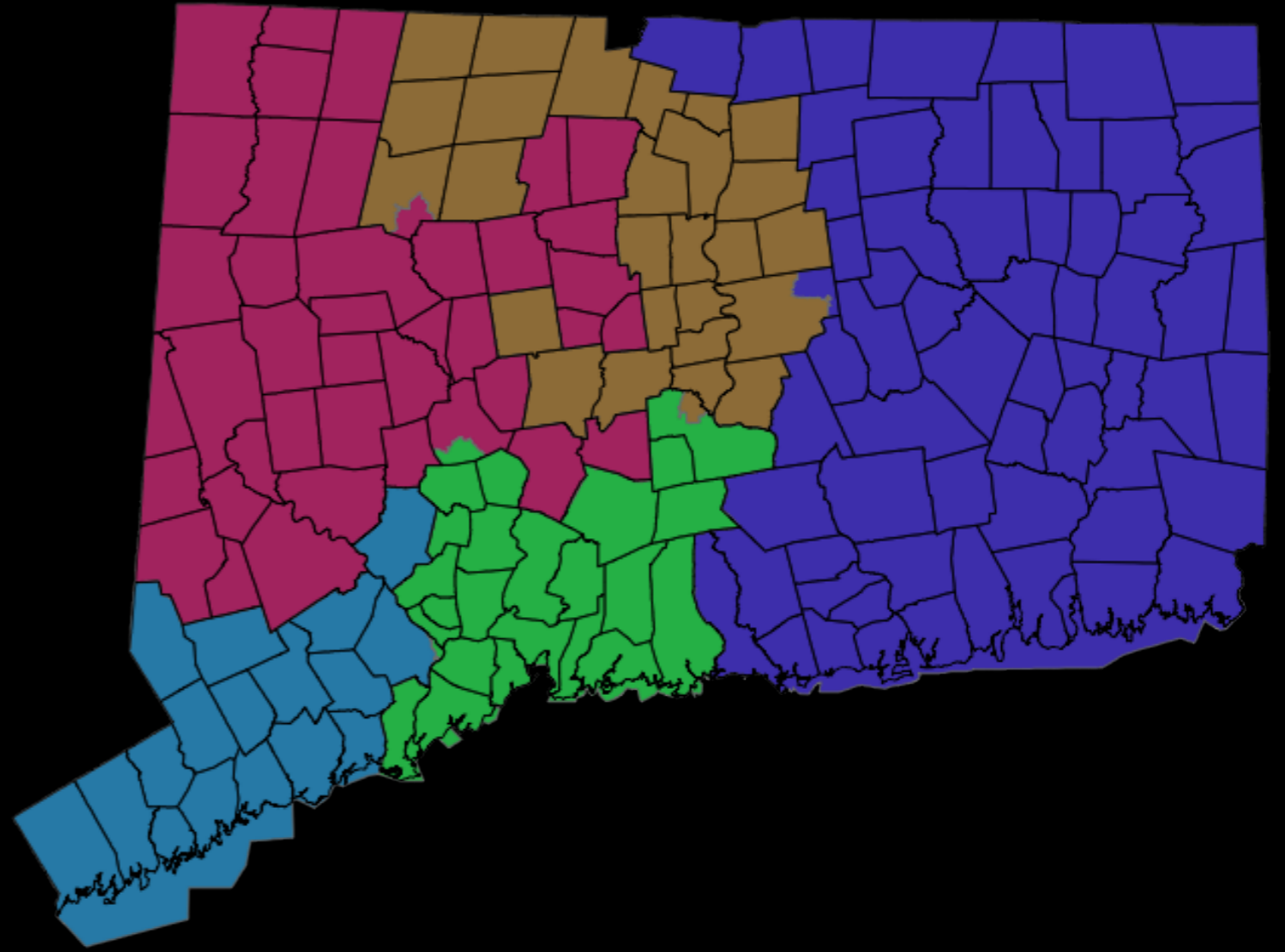
26

Standing Joint Committees

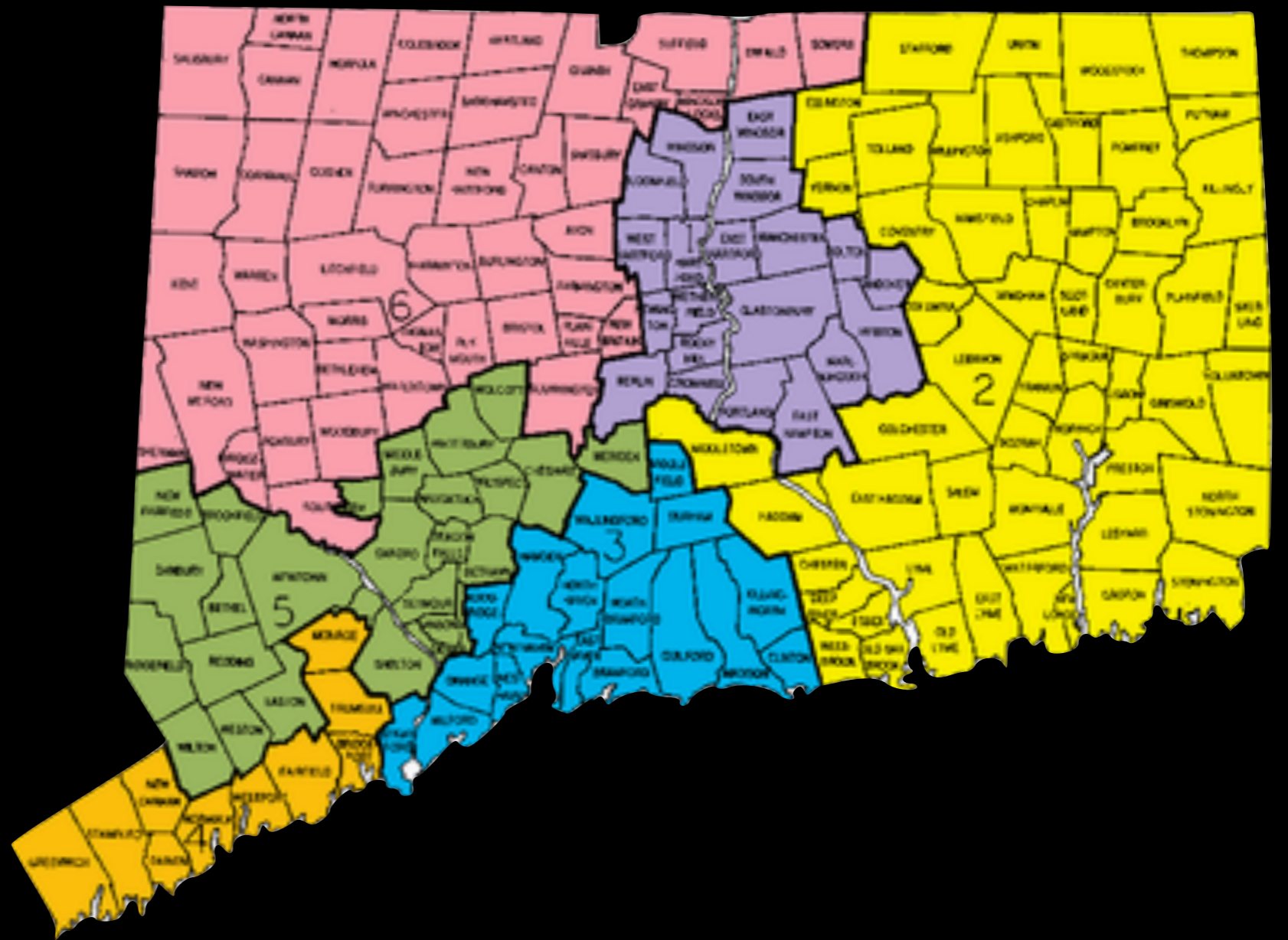


- Aging Committee
- Appropriations Committee
- Banks Committee
- Children Committee
- Commerce Committee
- Education Committee (K-12)
- Energy and Technology Committee
- Environment Committee
- Executive and Legislative Nominations Committee
- Finance, Revenue, and Bonding Committee
- General Law Committee
- Government Administration and Elections Committee
- Higher Education and Employment Advancement Committee
- Housing Committee
- Human Services Committee
- Insurance and Real Estate Committee
- Internship Committee
- Judiciary Committee
- Labor and Public
- Employees Committee
- Joint Committee on Legislative Management
- Planning and Development Committee
- Public Health Committee
- Public Safety and Security Committee
- Regulation Review Committee
- Transportation Committee
- Veterans' Affairs Committee

5

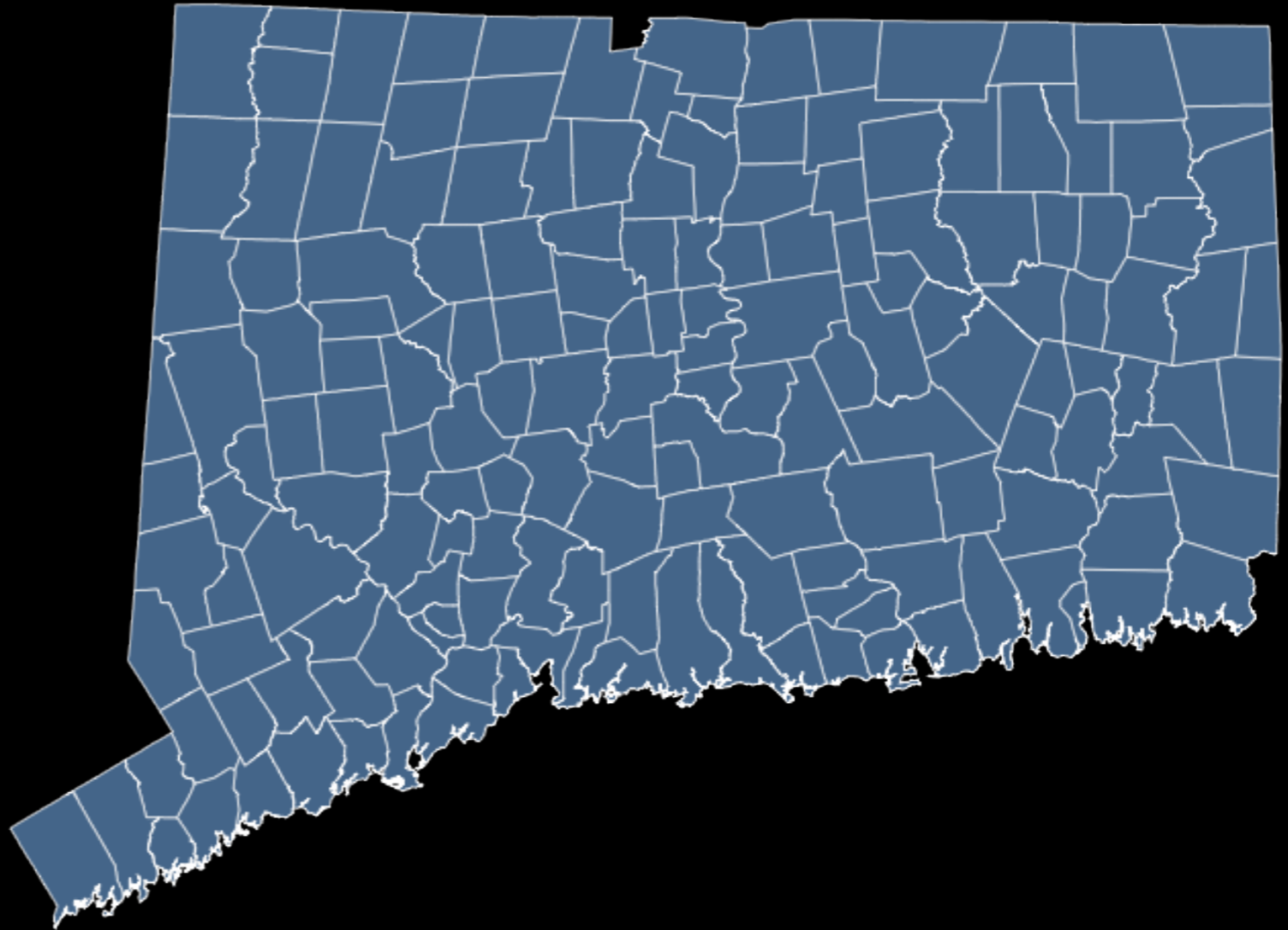


House
Congressional
Districts

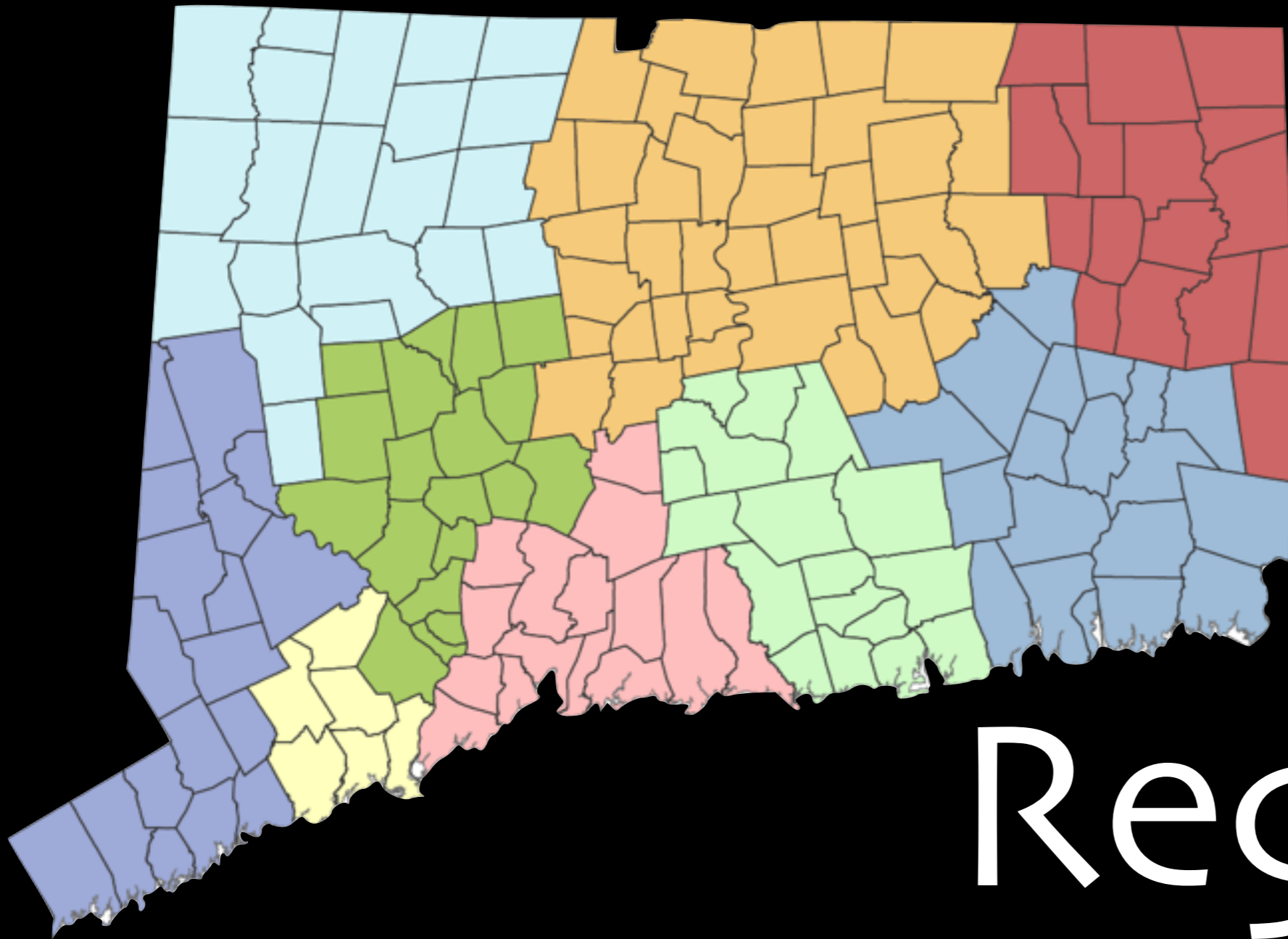


We had **6** House
Congressional Districts

2



United States
Senate Seats

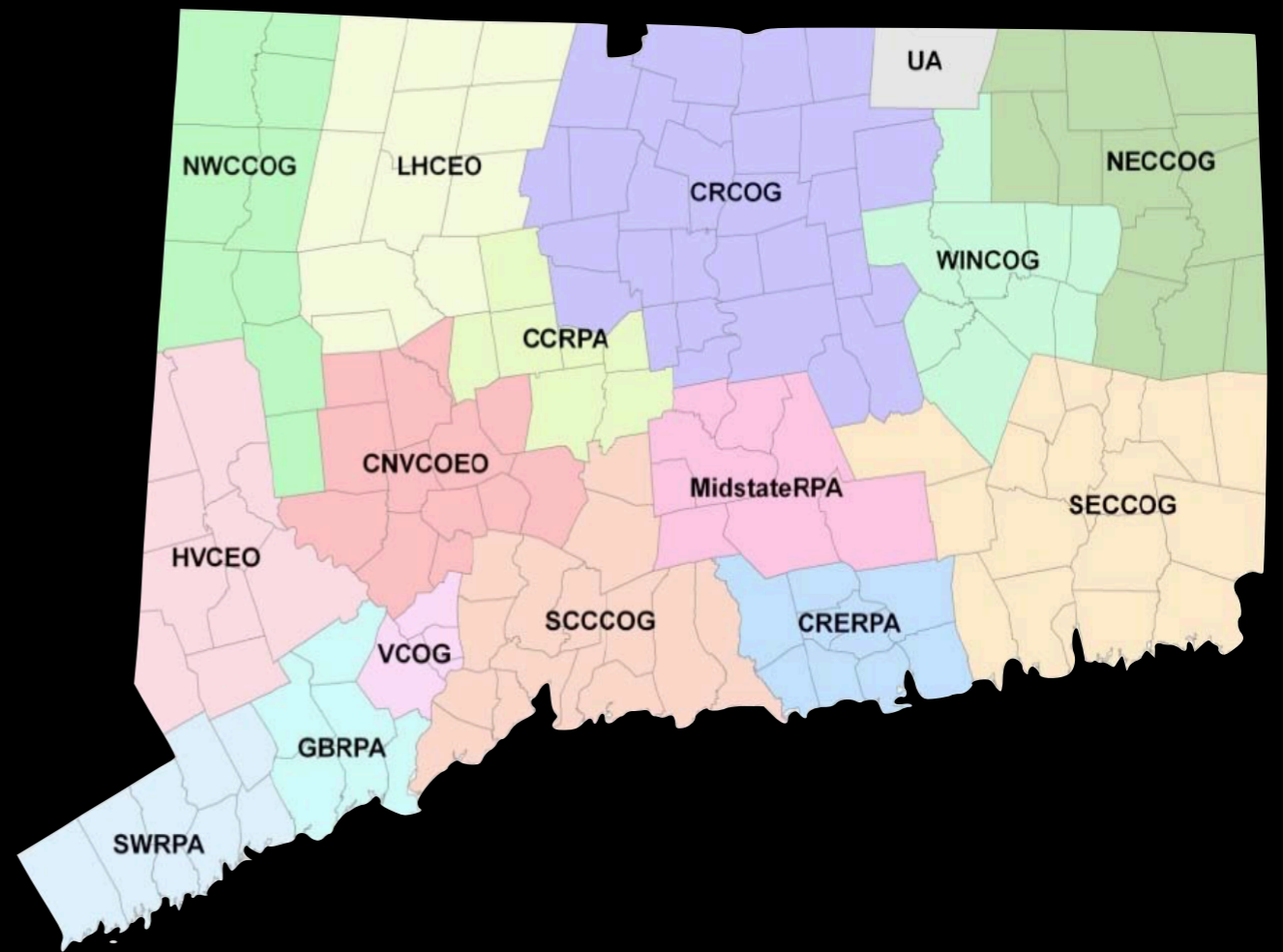


9

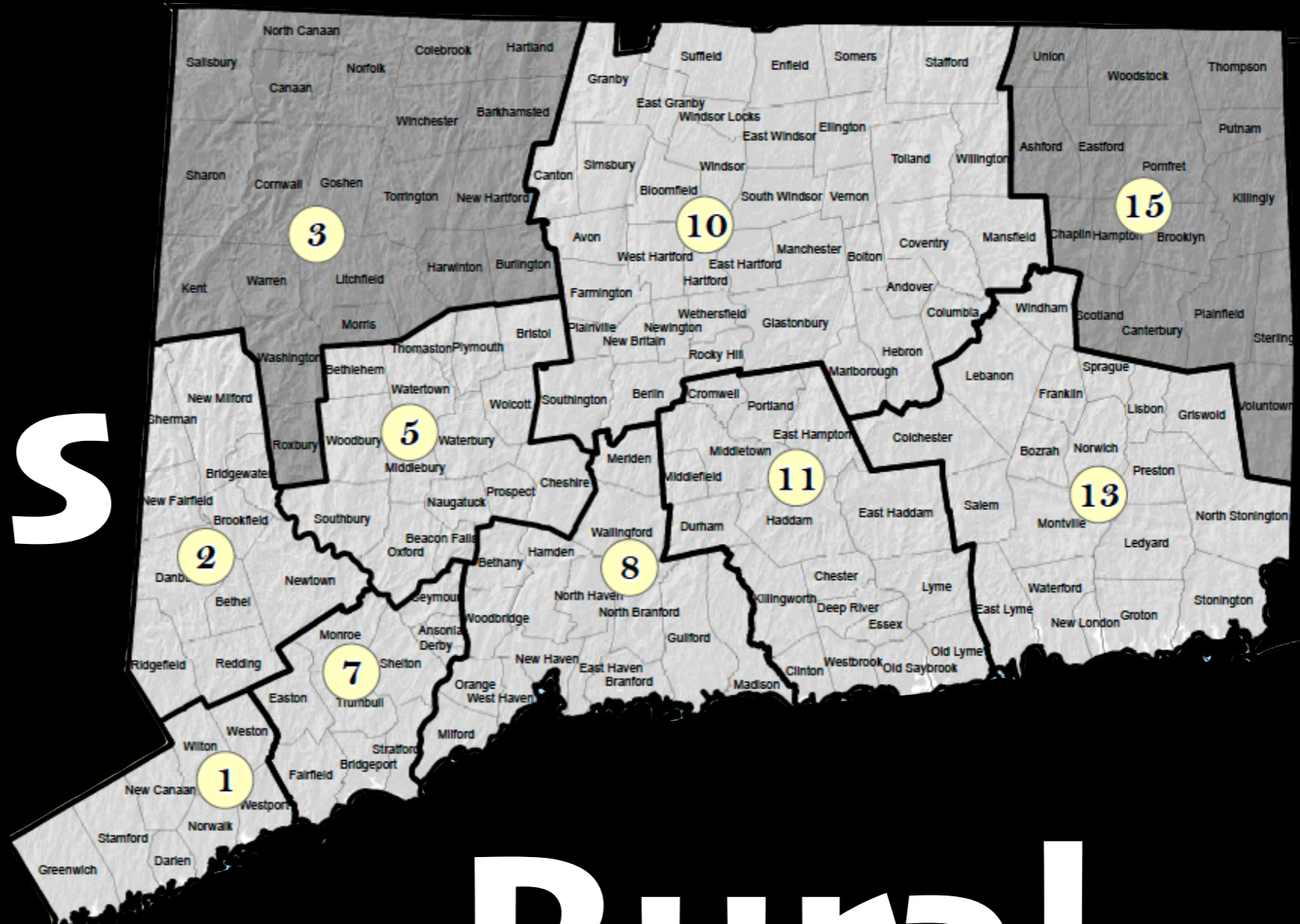
Regional
Councils of
Governments

There were
Planning
Regions

15



8
MPOs



2 Rural Regions

54 State Parks




Bigelow Hollow State Park
Bigelow State Park
Black Rock State Park
Bolton Notch State Park
Campbell Falls State Park
Chatfield Hollow State Park
Dennis Hill State Park
Devils Hopyard State Park
Dinosaur State Park
Fort Griswold State Park
Fort Shantok State Park
Gay City State Park
George C Waldo State Park
Gillette Castle State Park
Haddam Meadows State Park
Hammonasset State Park
Harkness Memorial State Park
Haystack Mountain State Park

Higganum Reservoir State
Park
Hopeville Pond State Park
Housatonic Meadows State
Park
Humaston Brook State Park
Huntington State Park
Hurd State Park
Indian Well State Park
Kent Falls State Park
Kettletown State Park
Lake Waramaug State Park
Lamentation Mountain State
Park
Macedonia Brook State Park
Millers Pond State Park
Mount Bushnell State Park
Mount Tom State Park
Old Furnace State Park

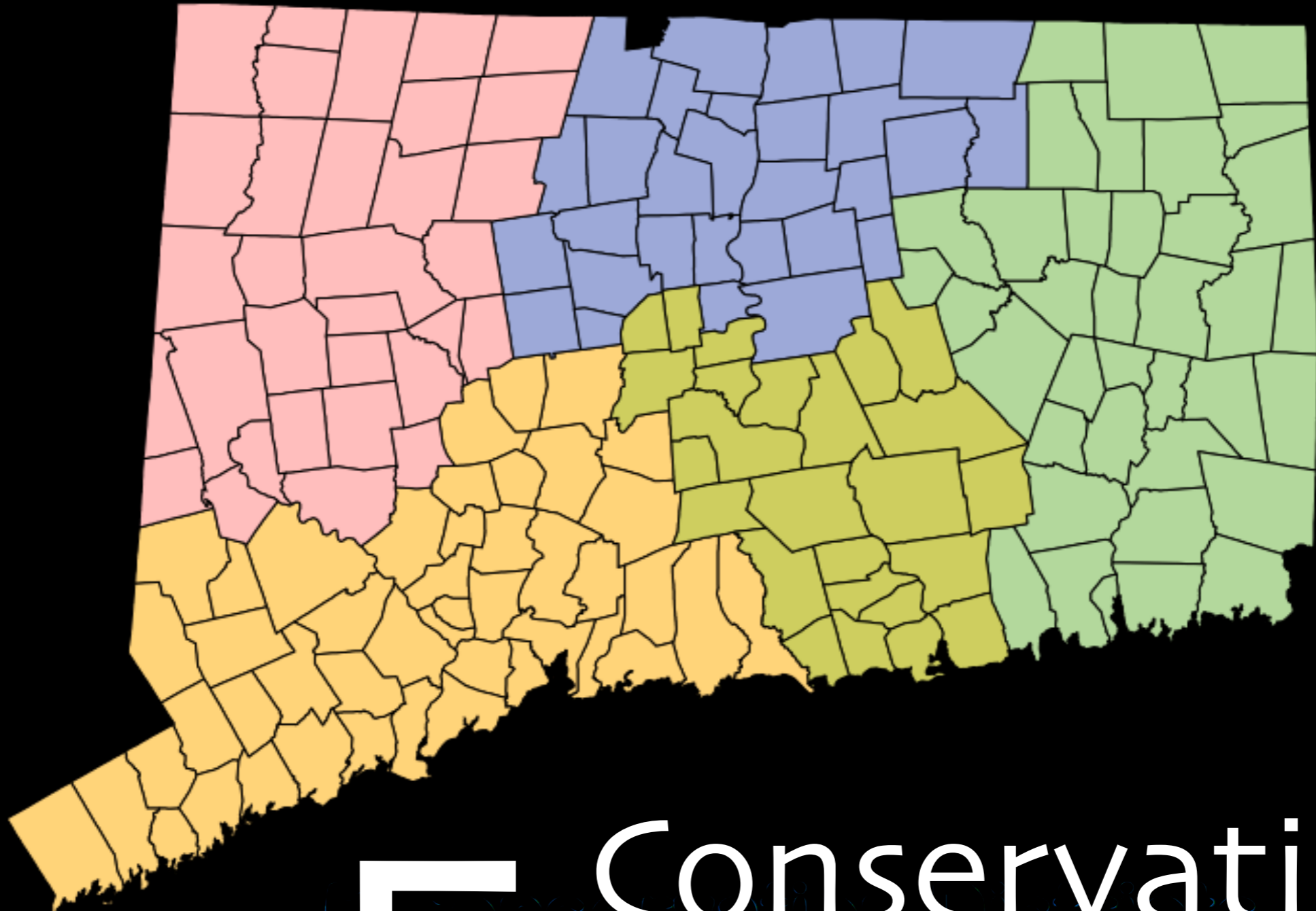
Osborndale State Park
Penwood State Park
Putnam Memorial State Park
Quaddick State Park
Quinnipiac River State Park
Rocky Glen State Park
Rocky Neck State Park
Selden Neck State Park
Seth Pierrepont State Park
Sherwood Island State Park
Sleeping Giant State Park
Southford Falls State Park
Squantz Pond State Park
Stratton Brook State Park
Wadsworth Falls State Park
Whittemore State Park
West Peak State Park
Wooster State Park
Wharton Brook State Park

24 State Forests



- 👁️ Algonquin State Forest
- 👁️ American Legion State Forest
- 👁️ Cockaponset State Forest
- 👁️ Housatonic State Forest
- 👁️ Mashamoquet Brook State Forest
- 👁️ Massacoe State Forest
- 👁️ Mattatuck State Forest
- 👁️ Meshomasic State Forest
- 👁️ Mohawk State Forest
- 👁️ Nassahegan State Forest
- 👁️ Natchaug State Forest

- 👁️ Nathan Hale State Forest
- 👁️ Naugatuck State Forest
- 👁️ Nehantic State Forest
- 👁️ Nepaug State Forest
- 👁️ Nipmuck State Forest
- 👁️ Nye-Holman State Forest
- 👁️ Pachaug State Forest
- 👁️ Paugnut State Forest
- 👁️ Paugussett State Forest
- 👁️ Peoples State Forest
- 👁️ Quaddick State Forest
- 👁️ Salmon River State Forest

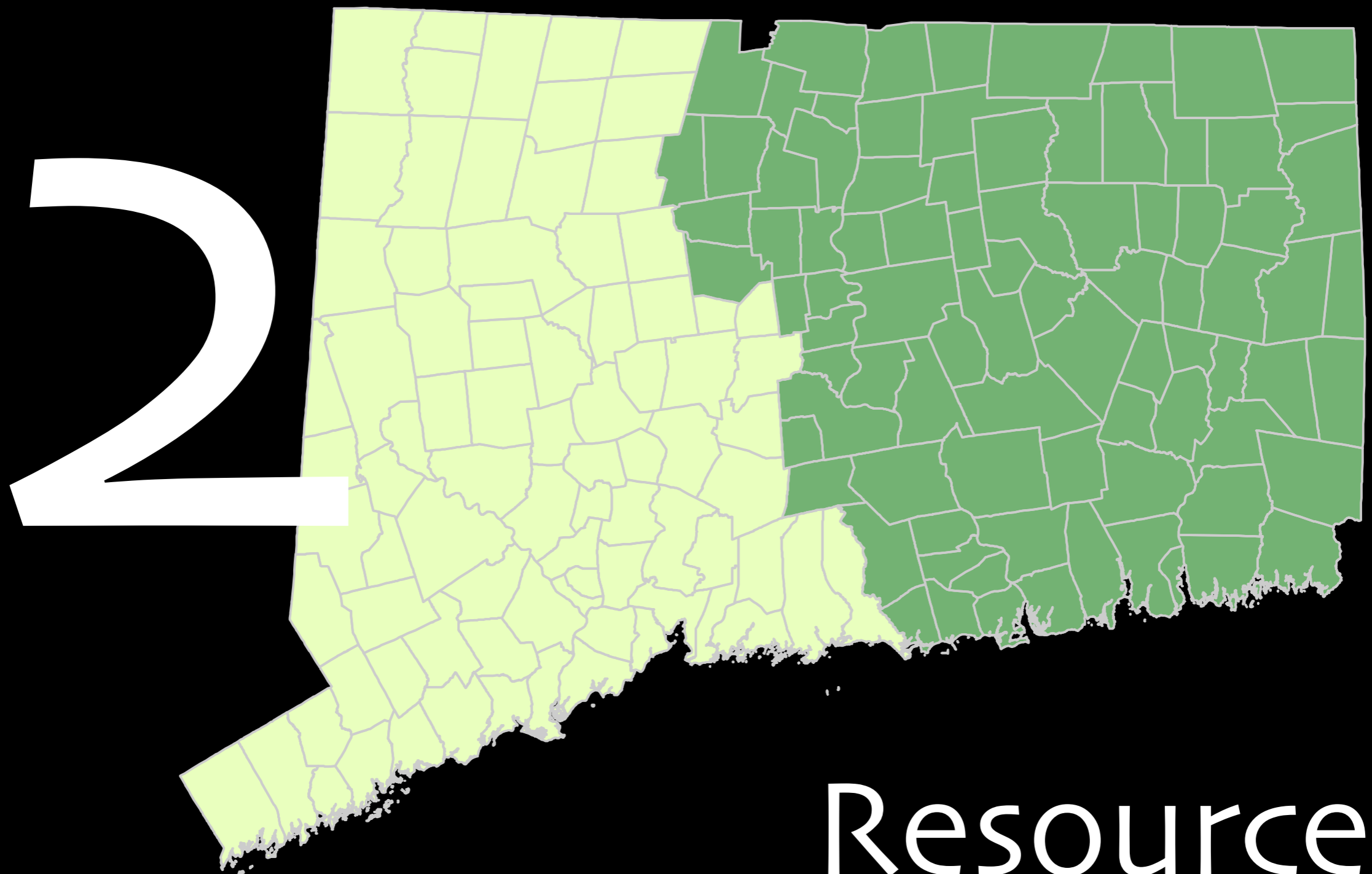


5 Conservation Districts

2

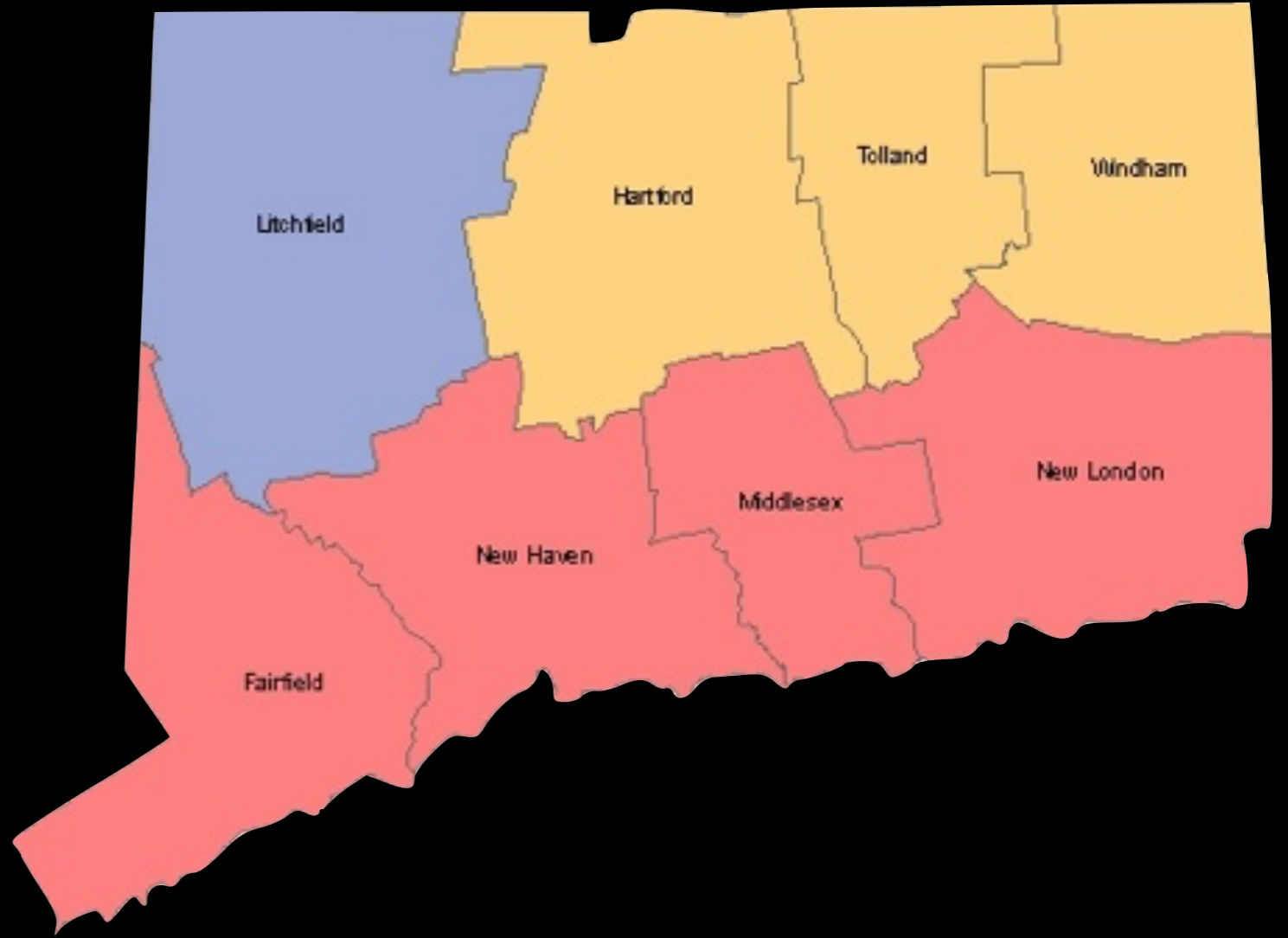
State Wildlife Areas

- Black Pond Wildlife Area
- Connecticut River Wildlife Area



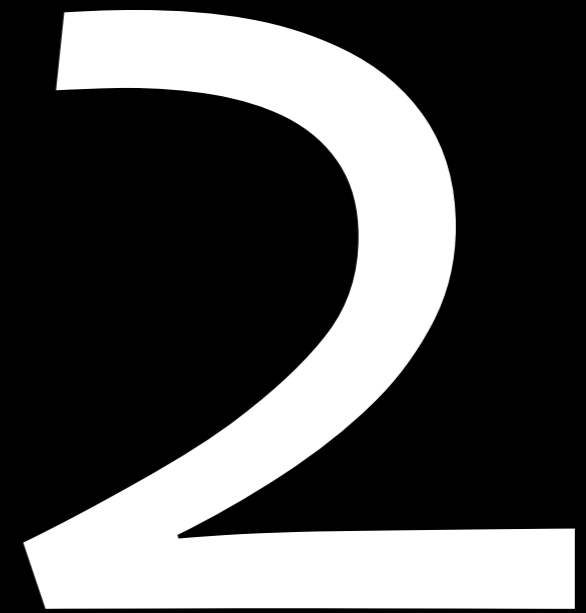
Resource Conservation Areas

3



Community collaborative
Rain, Hail and Snow
Networks

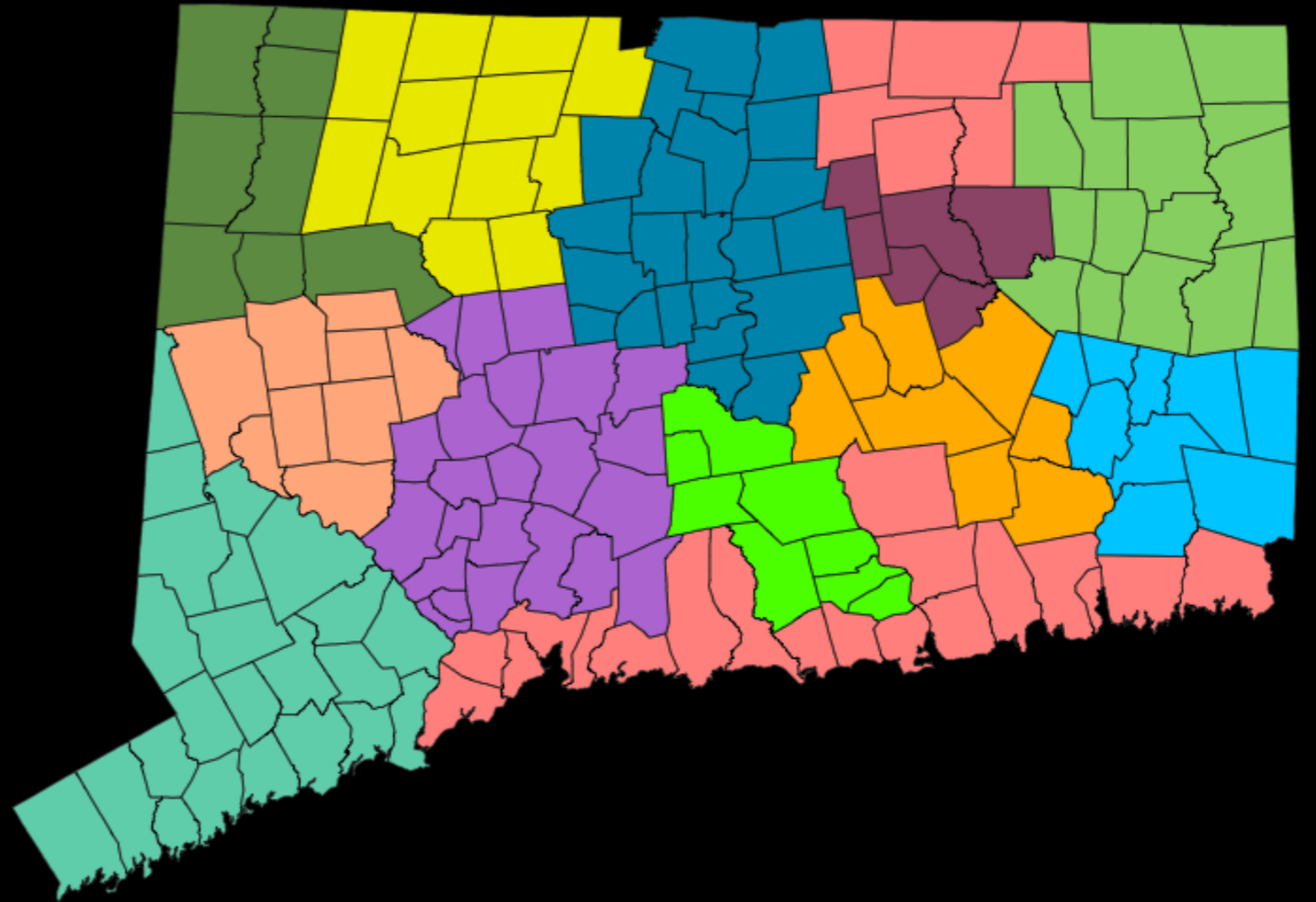
National Scenic Byways



- Route 169
- Merritt Parkway

13

Deer
Management
Areas



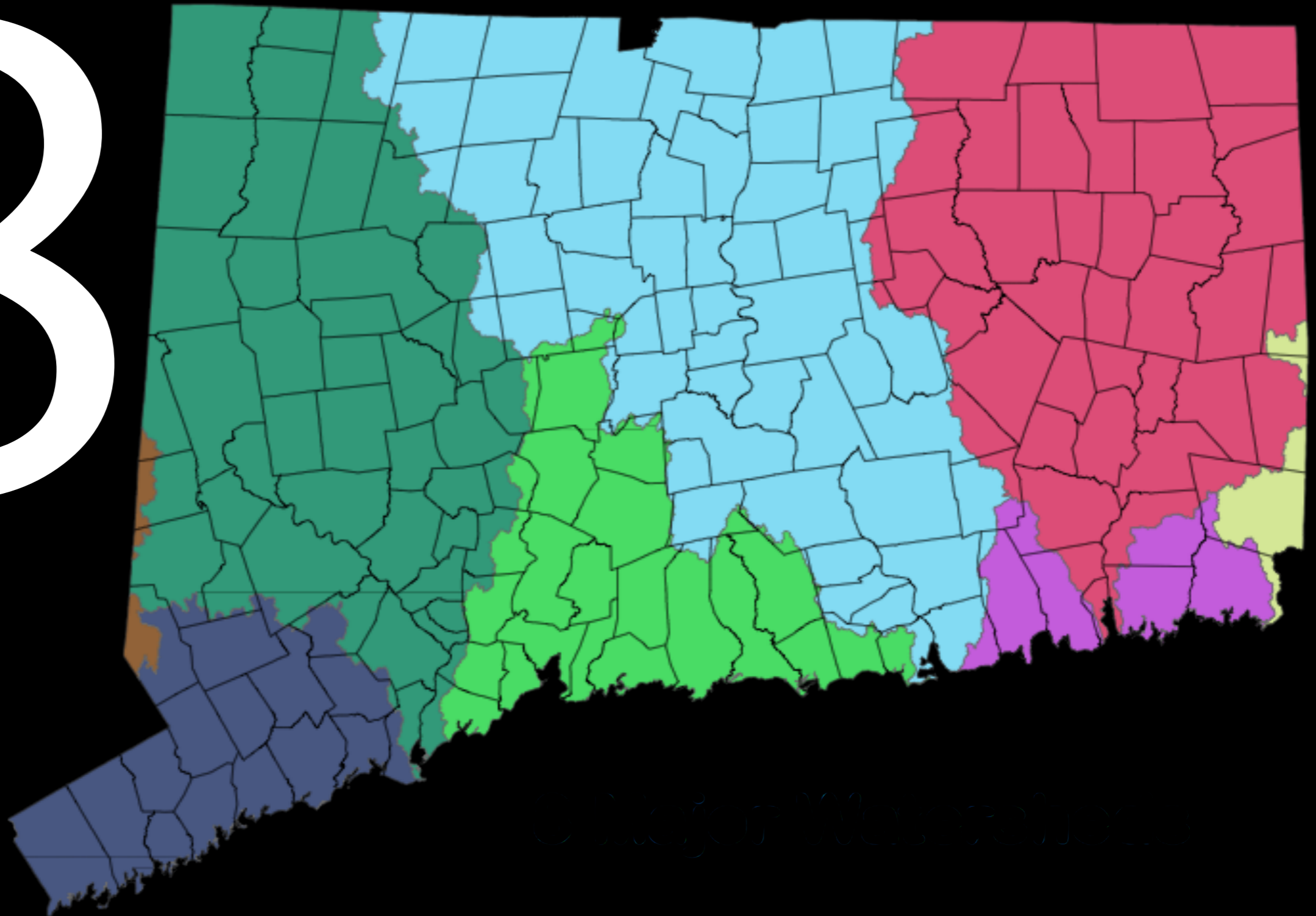
National Heritage Corridors



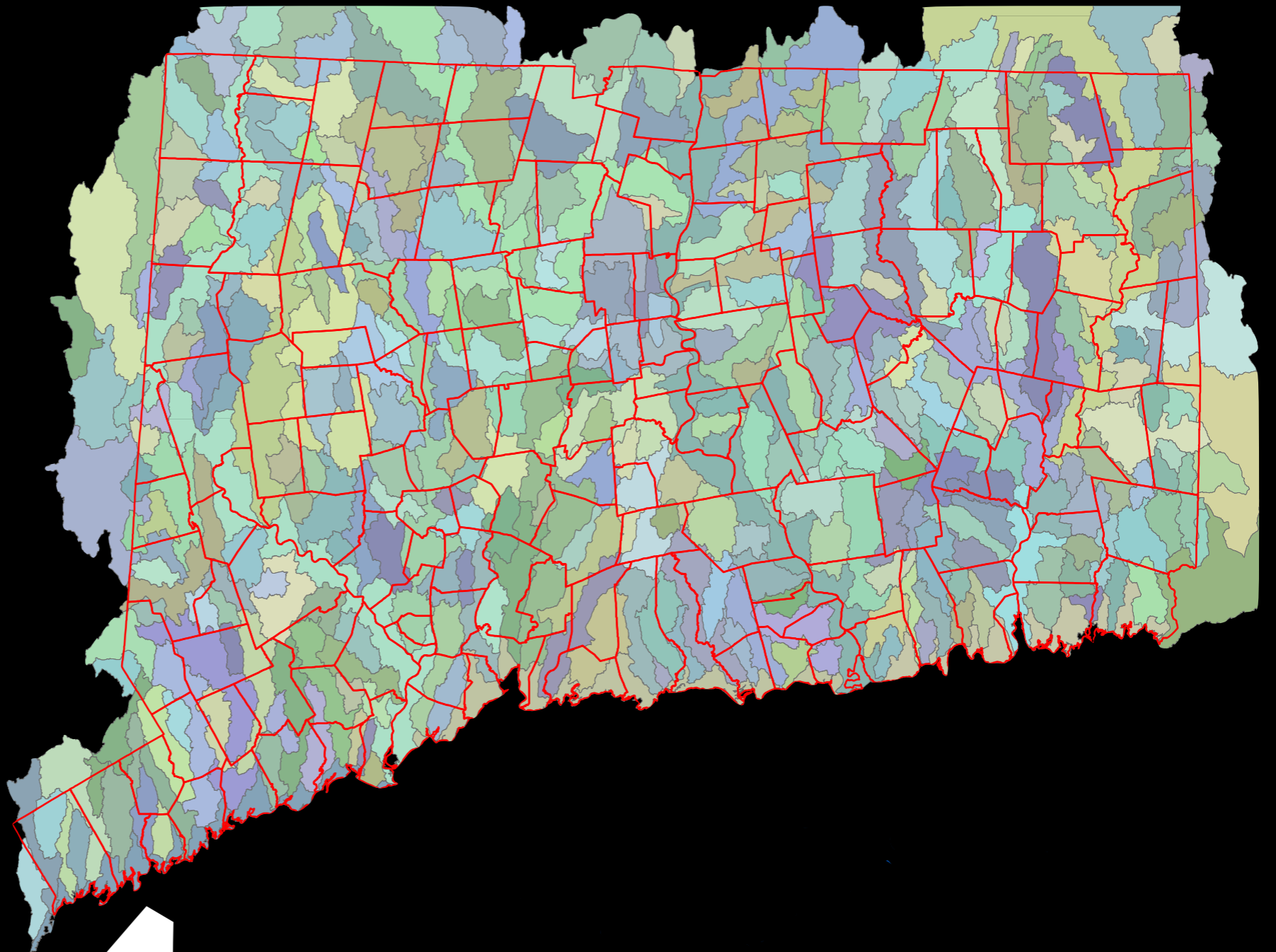
- 👁️ Upper Housatonic Valley National Heritage Area
- 👁️ Last Green Valley National Heritage Corridor

Major Watersheds

8

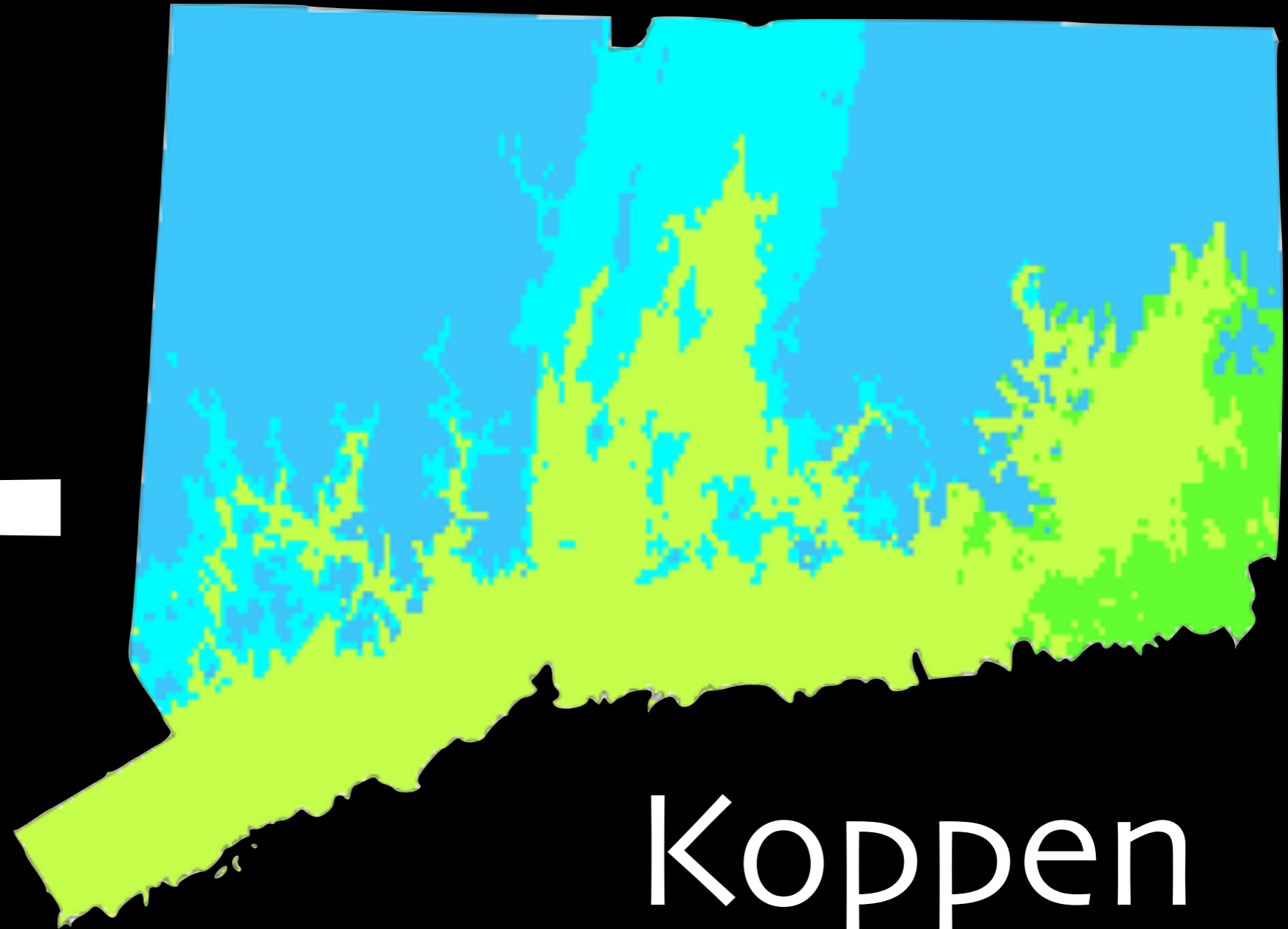


© 2015 Oklahoma Department of Transportation



374 sub-regional
drainage basins

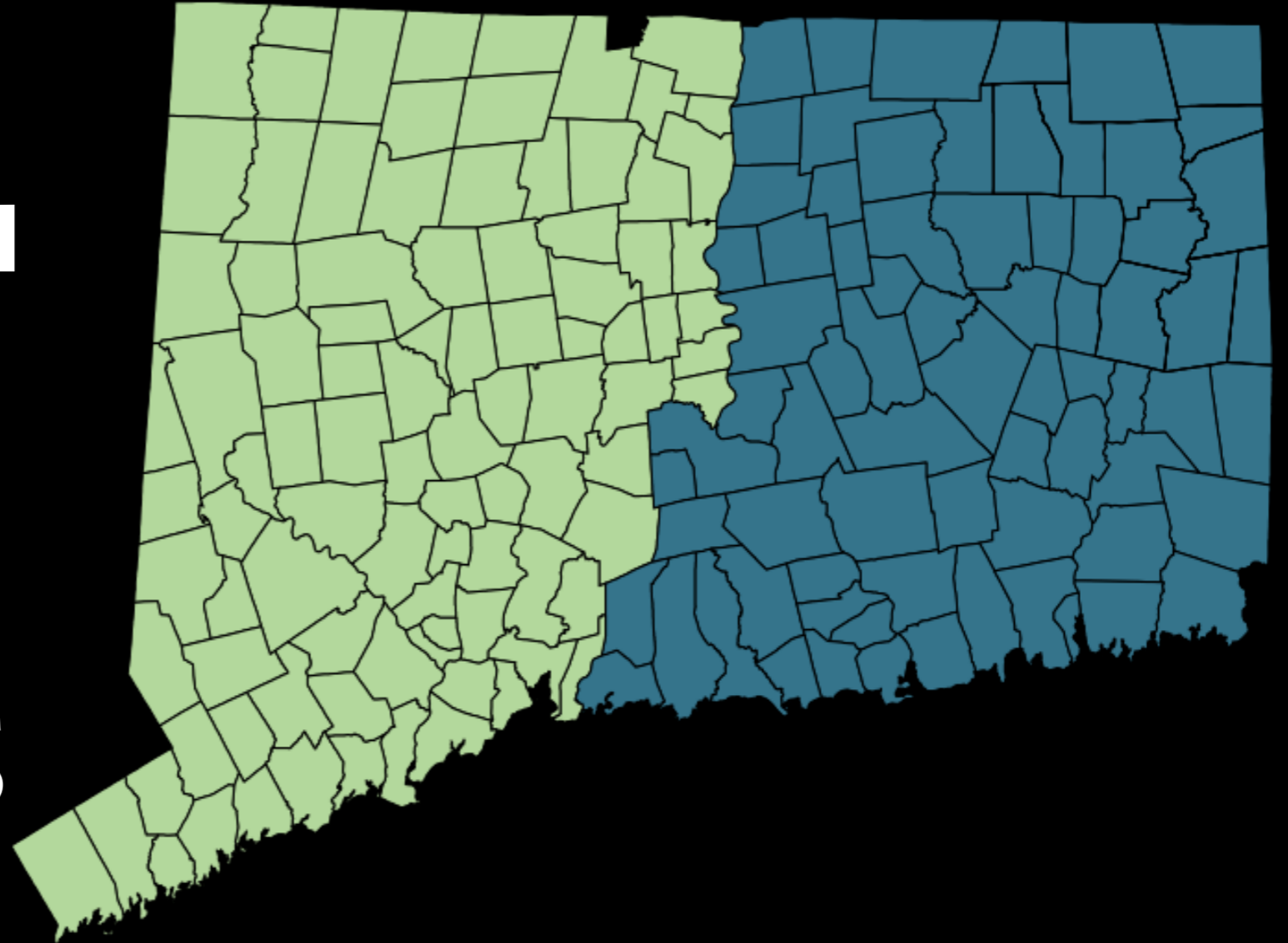
4

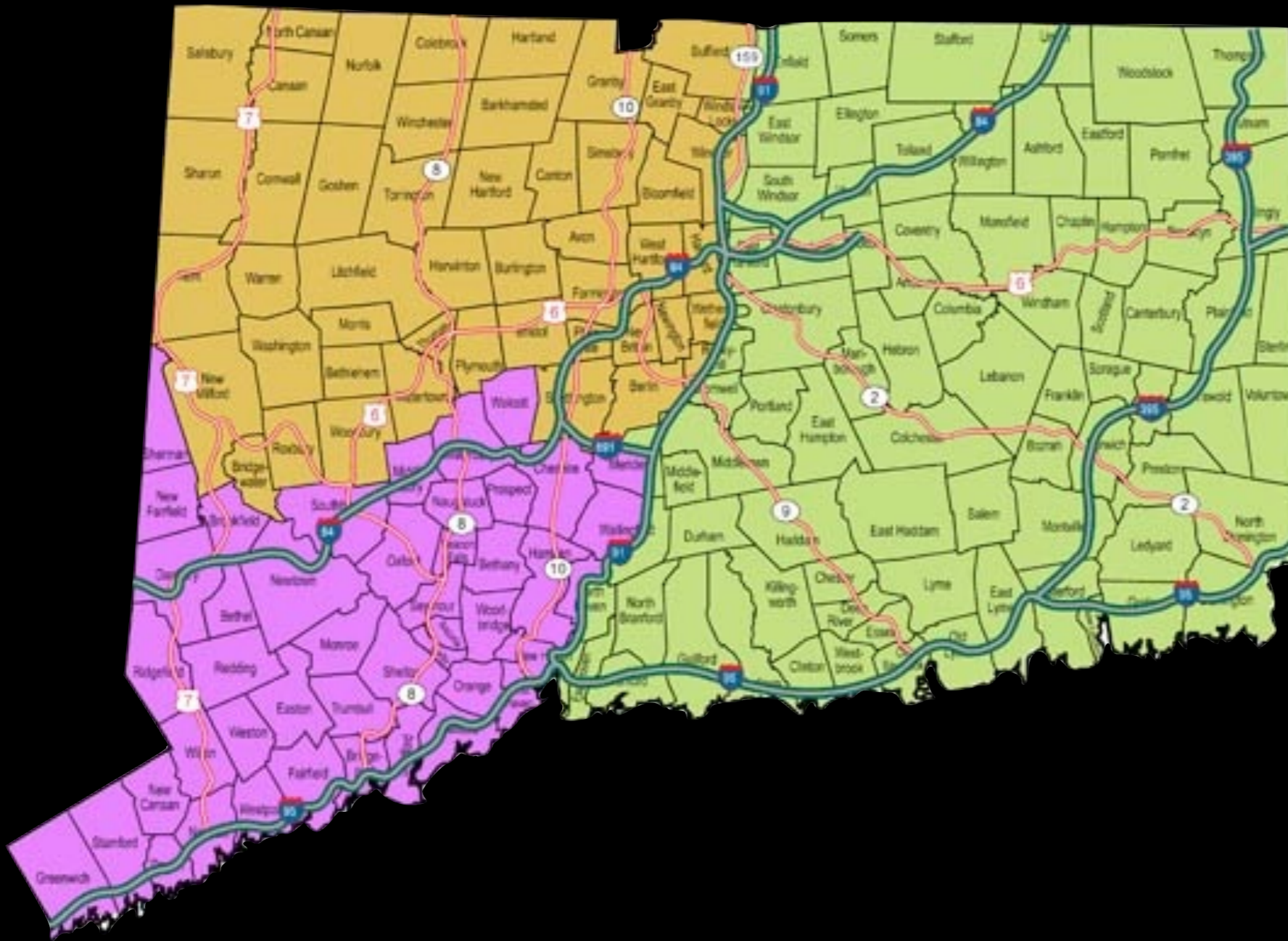


Koppen
Climate Types

2

DEEP
Districts

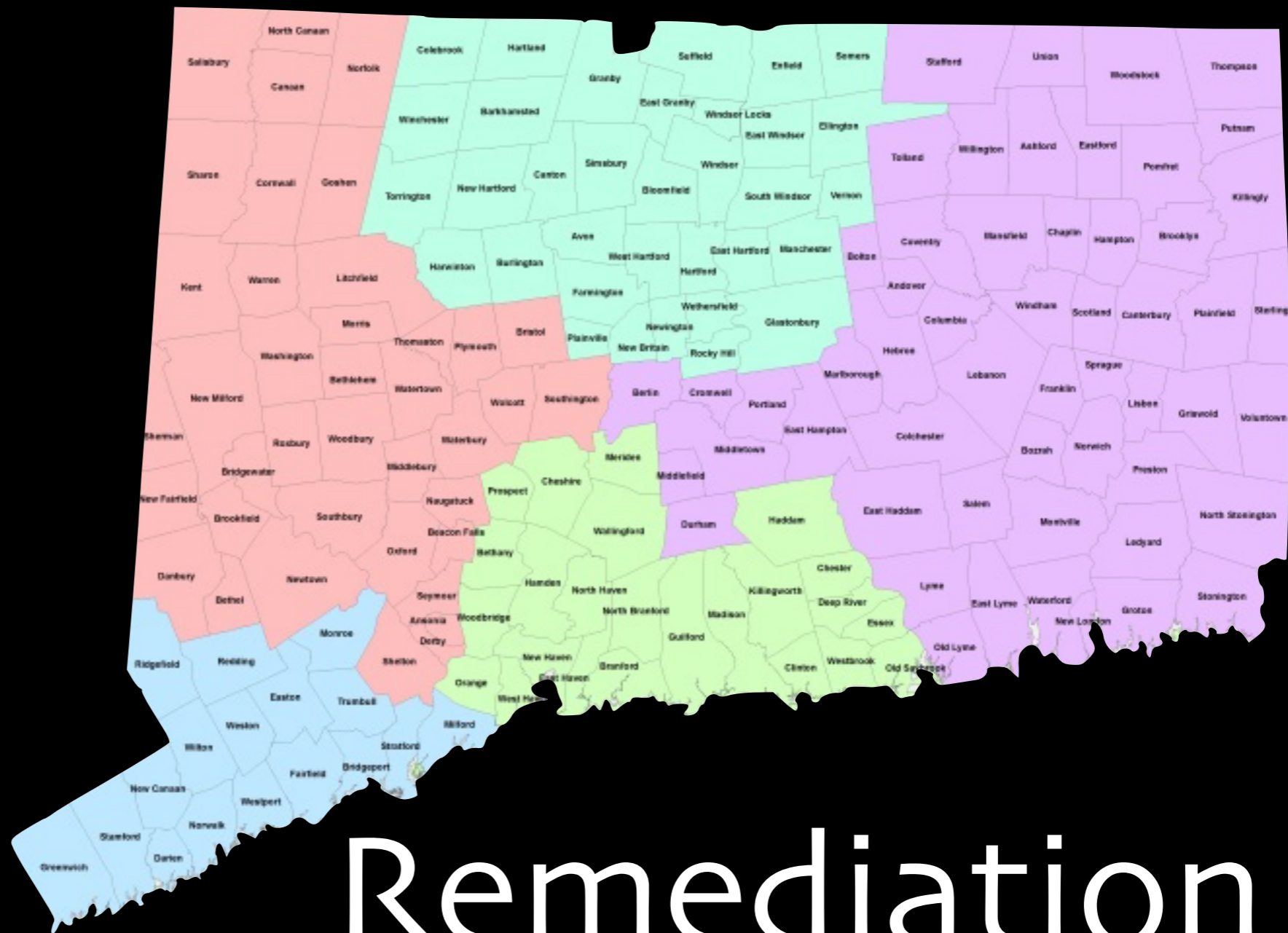




3

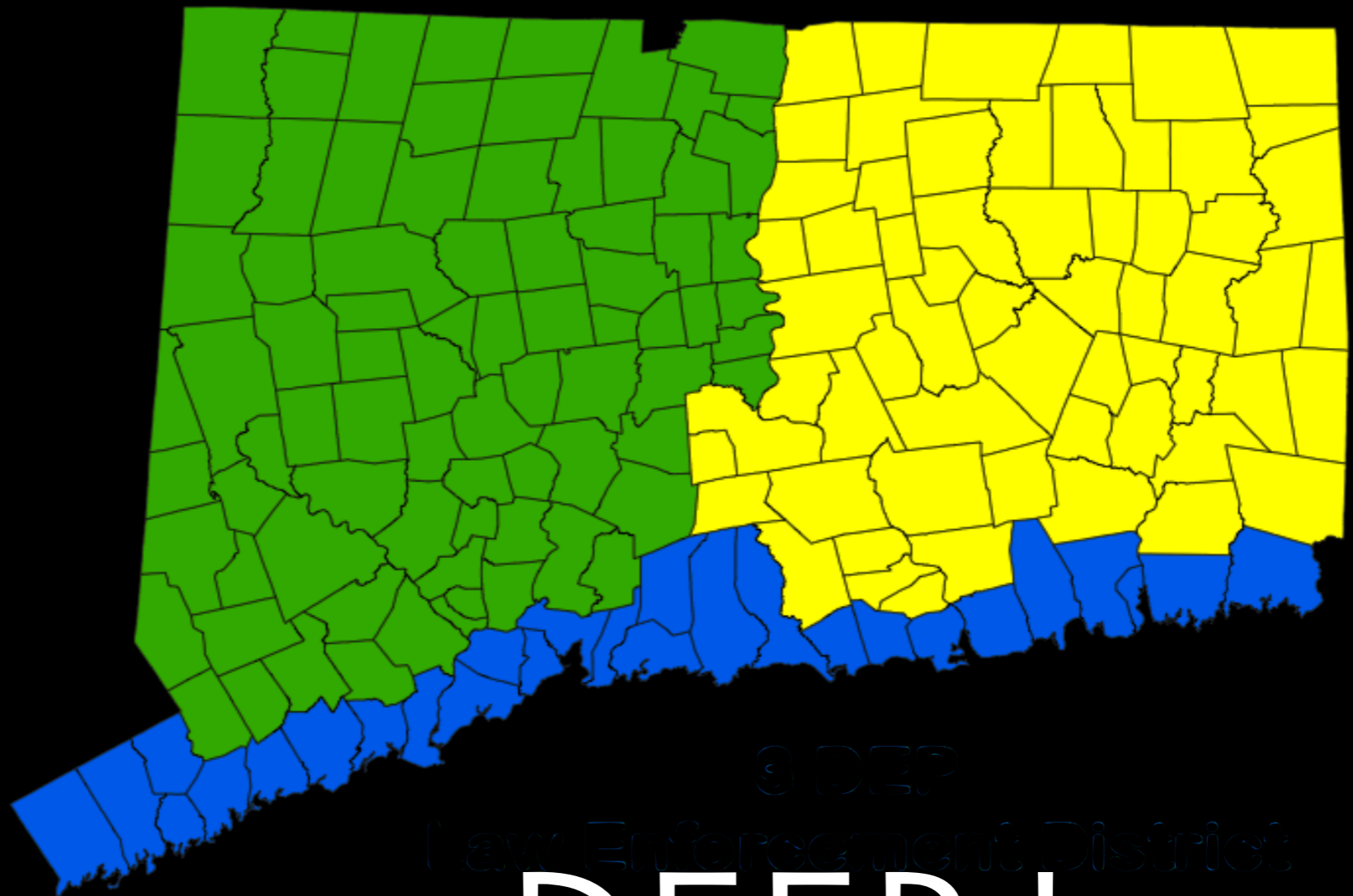
Migrant Goose Zones

5



Remediation Districts

3

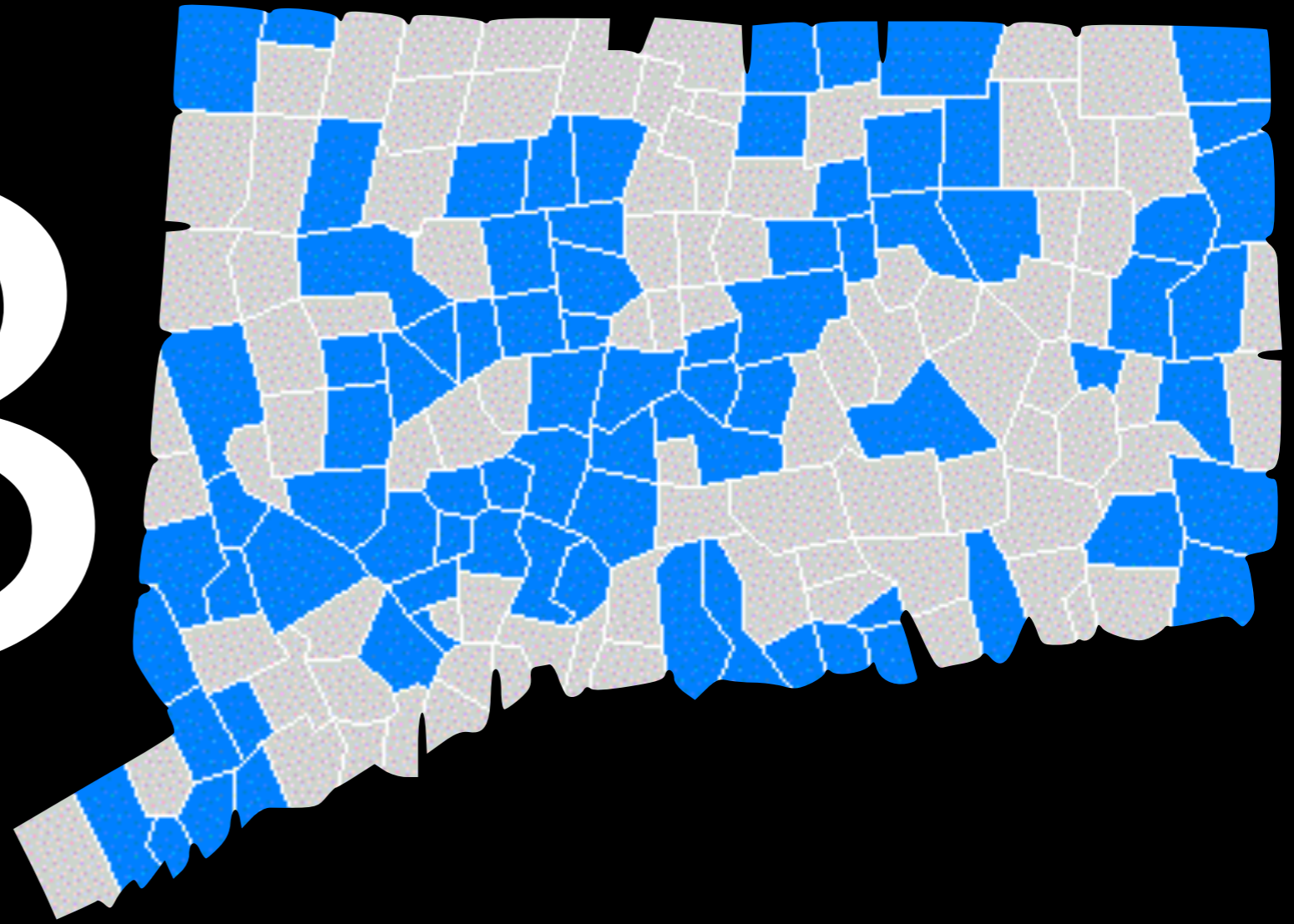


DEEP
Law Enforcement Districts

DEEP Law

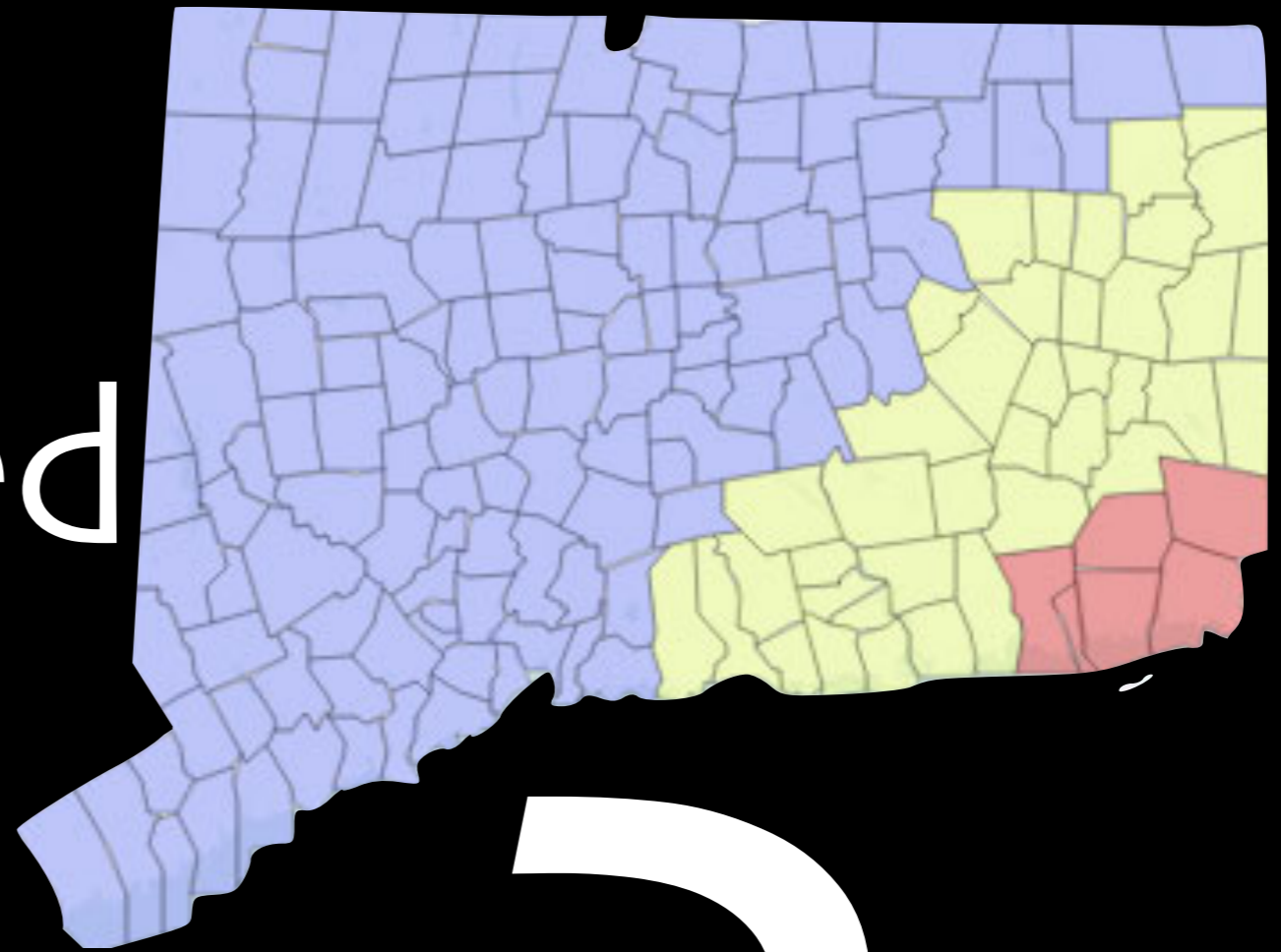
Enforcement Districts

123

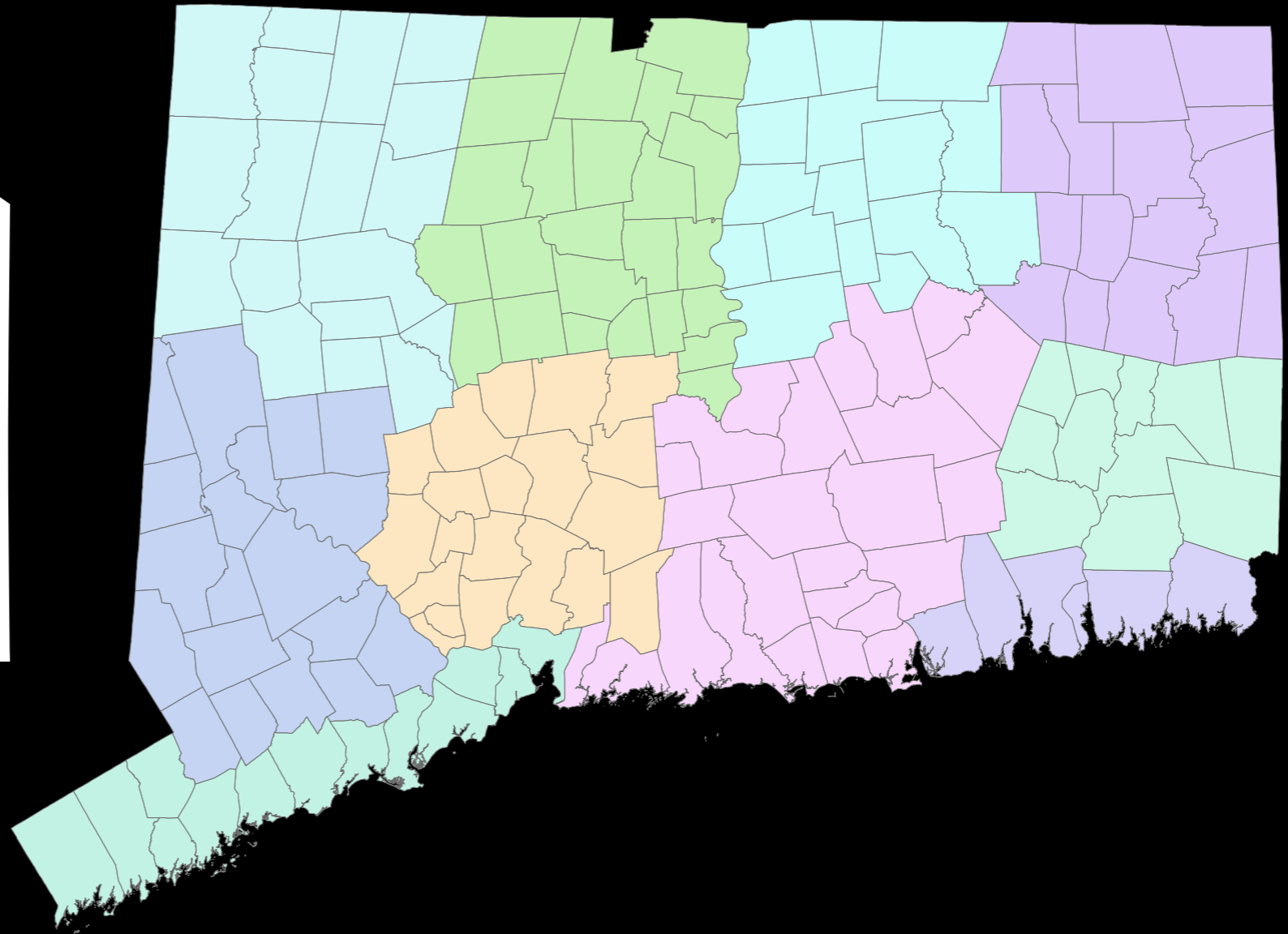


State Aquifer
Protection Areas

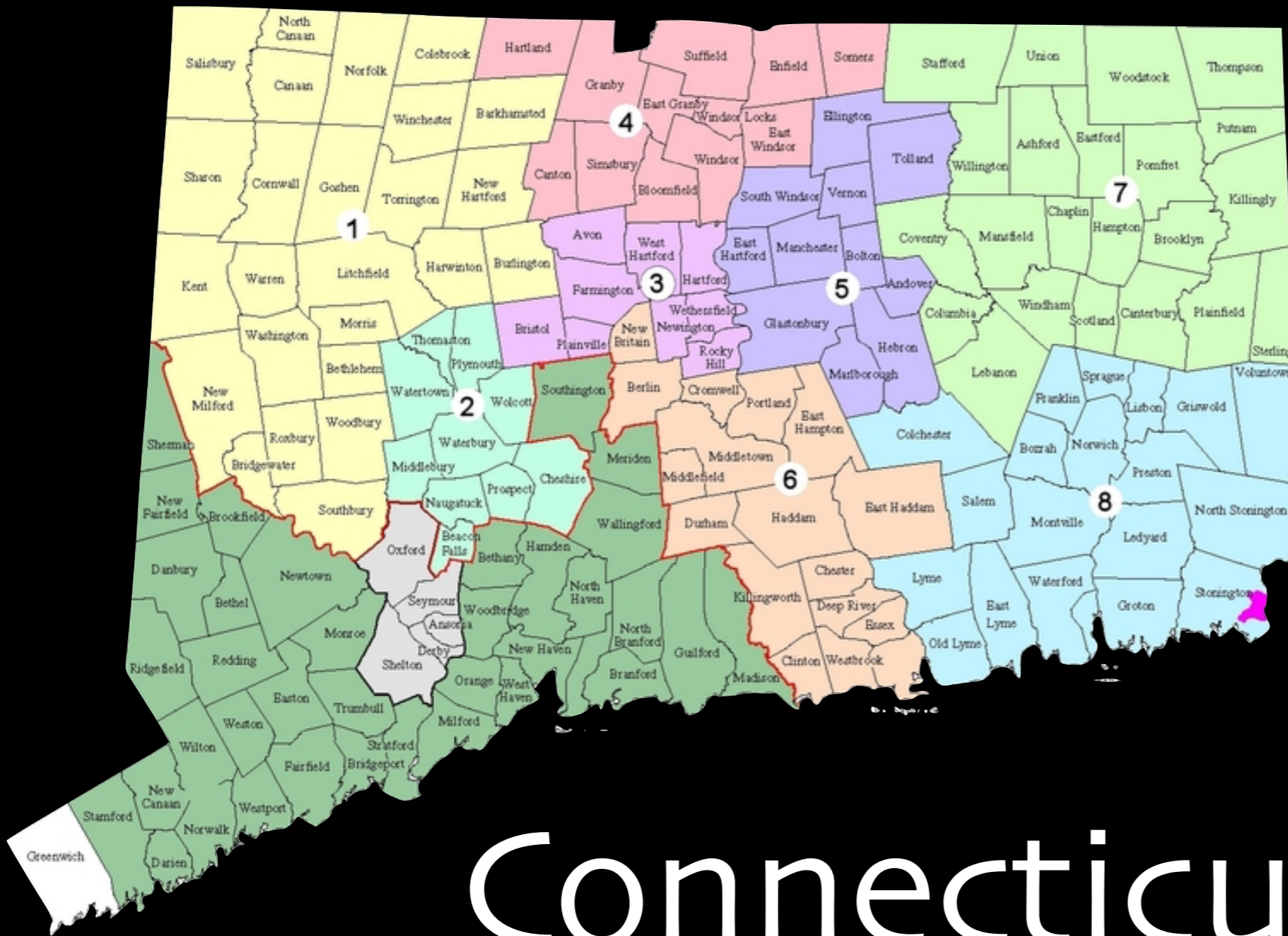
Wind Speed Zones for New Home Construction



3

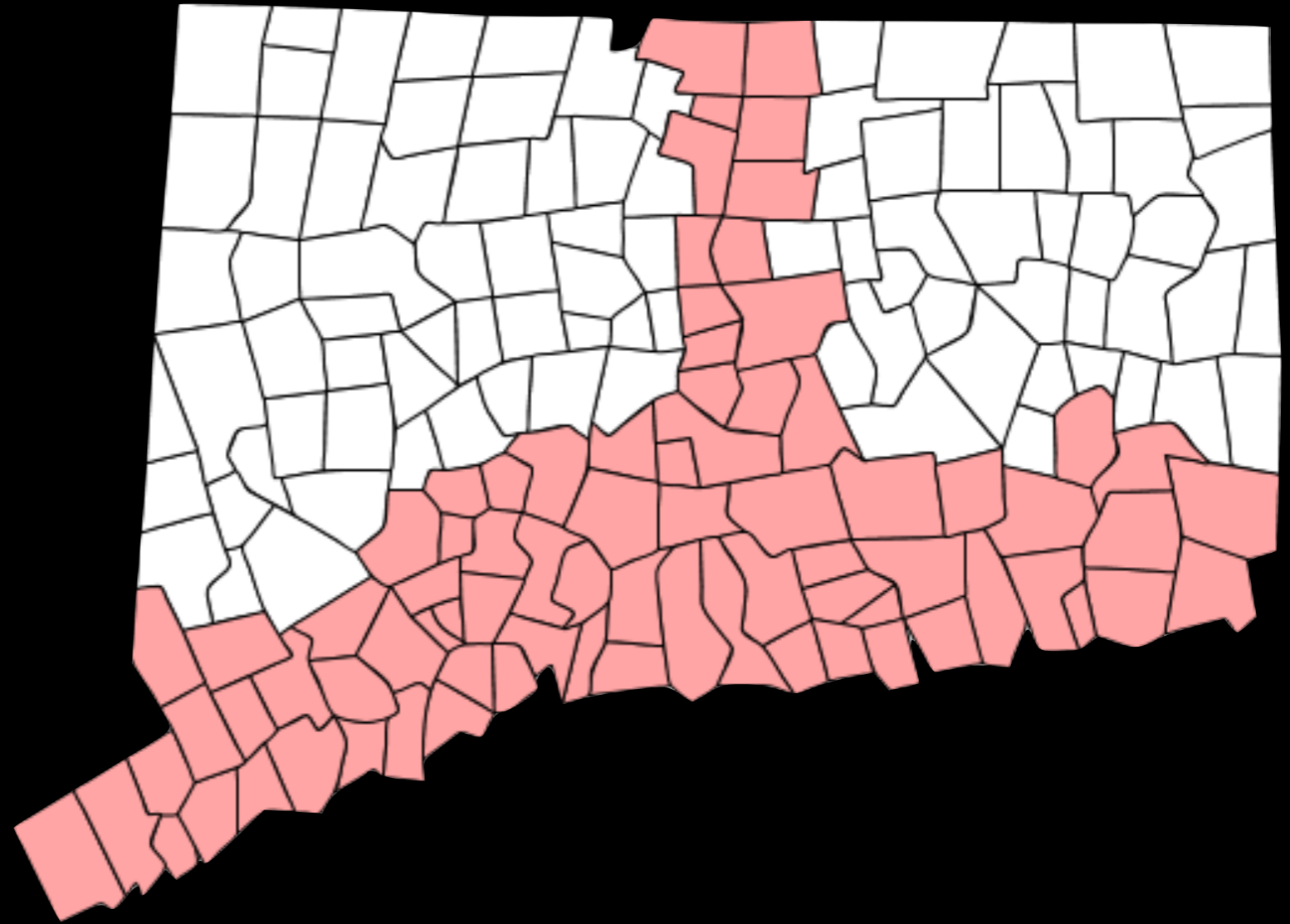


DEEP Conservation Officer Districts



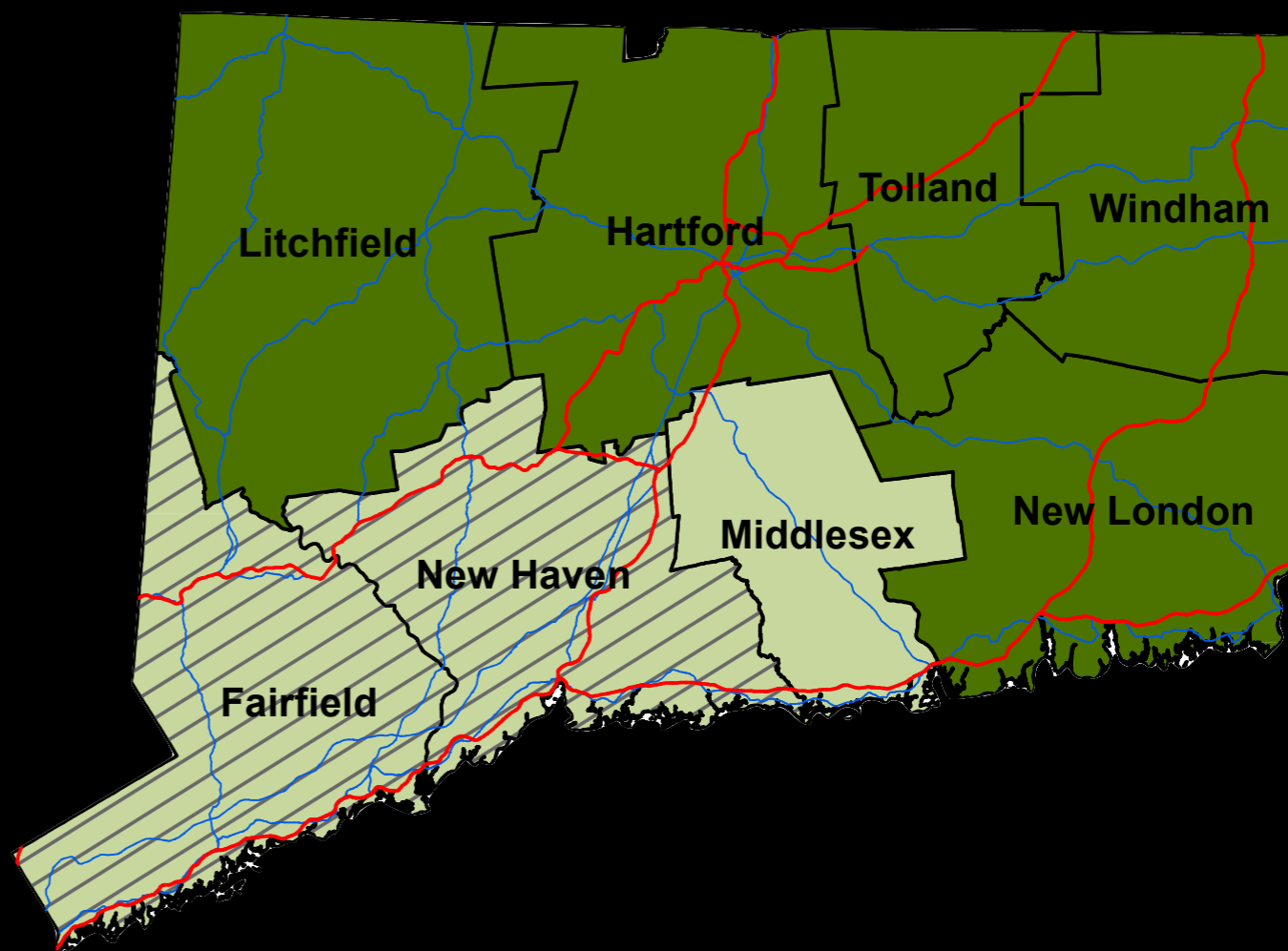
8

Connecticut Rivers Council, Boy Scouts of America

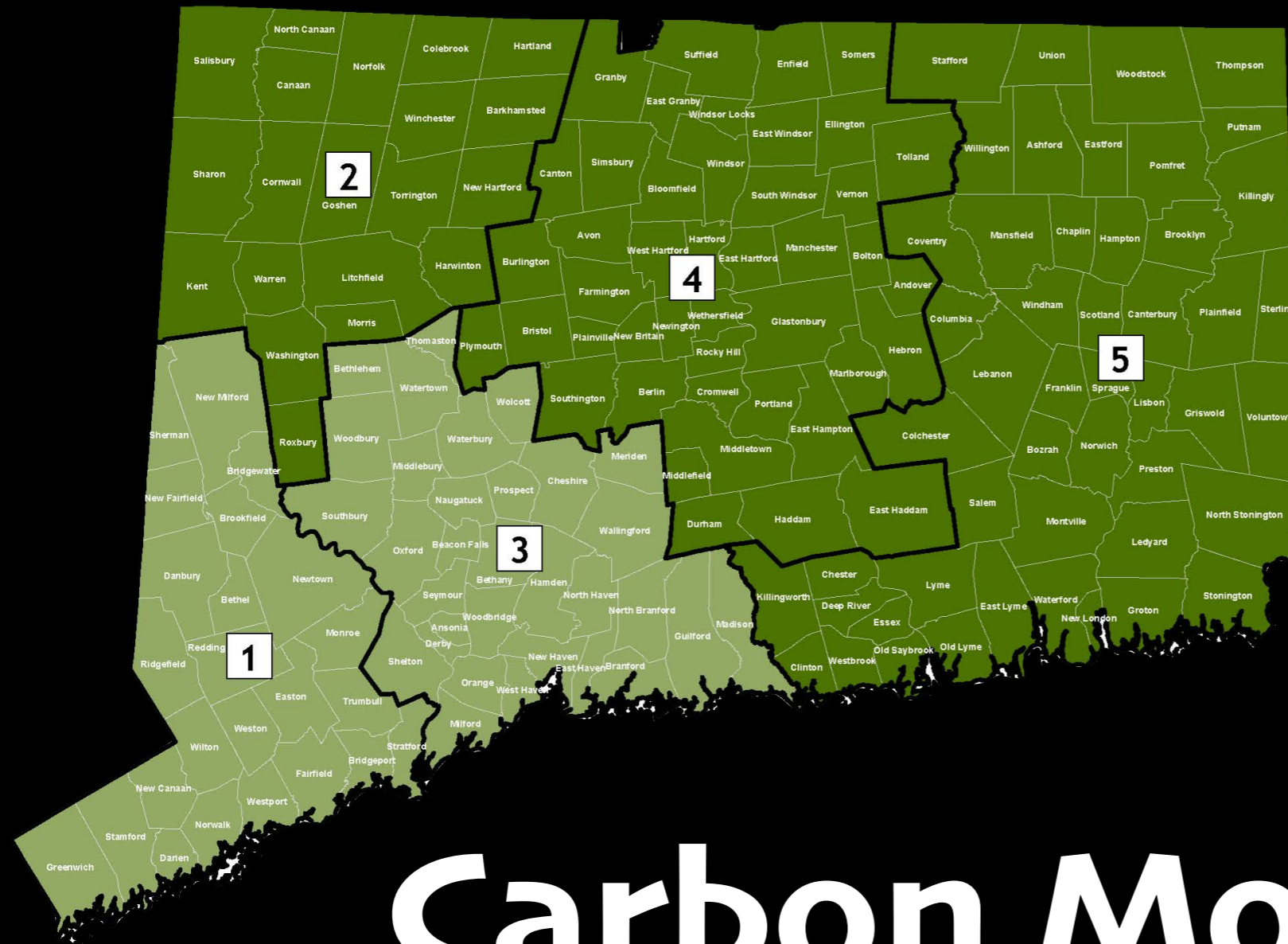


Non-Point Source Pollution
Control Program
Management Areas

3

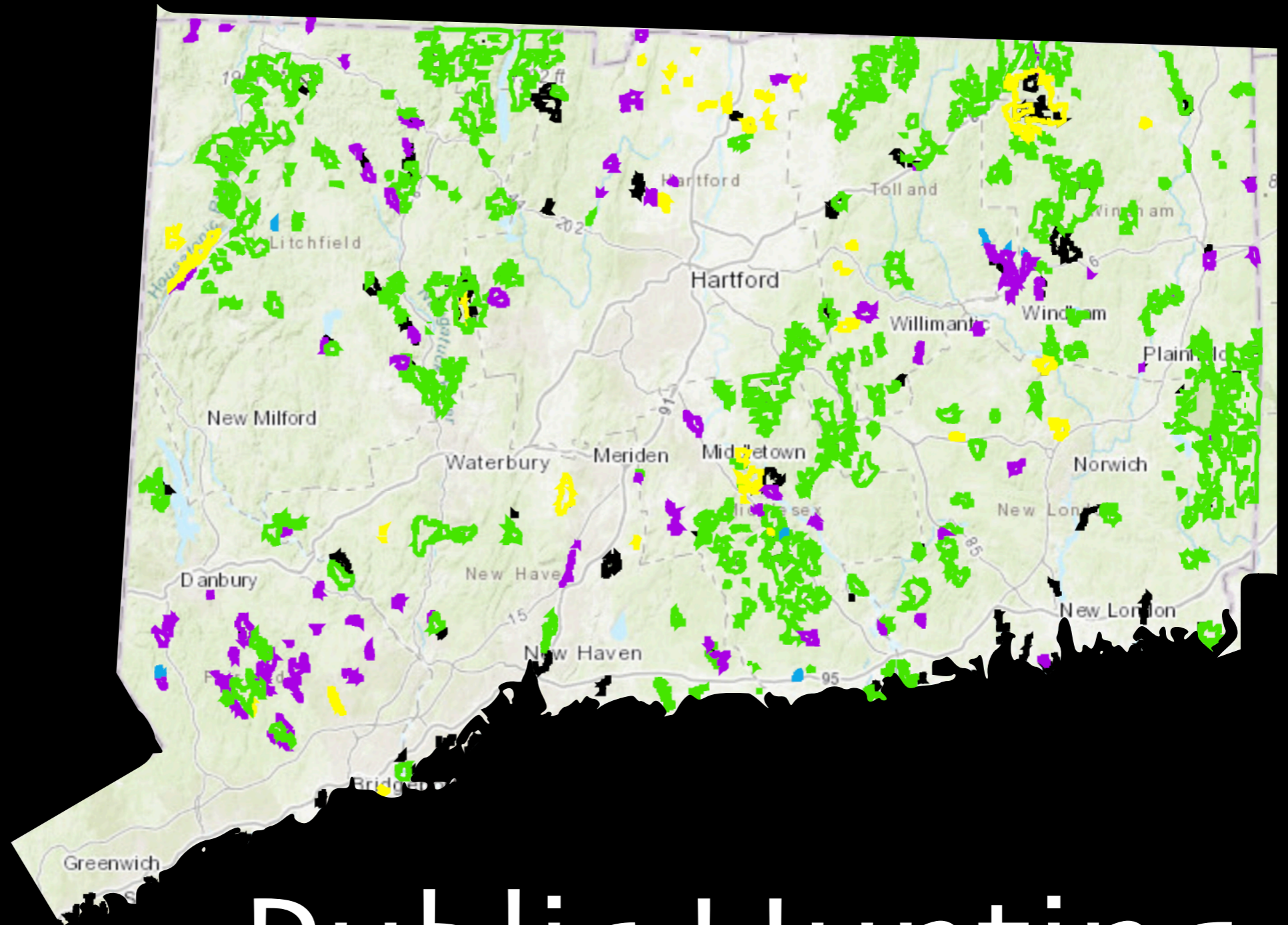


Ozone Non-Attainment Areas and PM 2.5 Attainment- Maintenance Areas



5

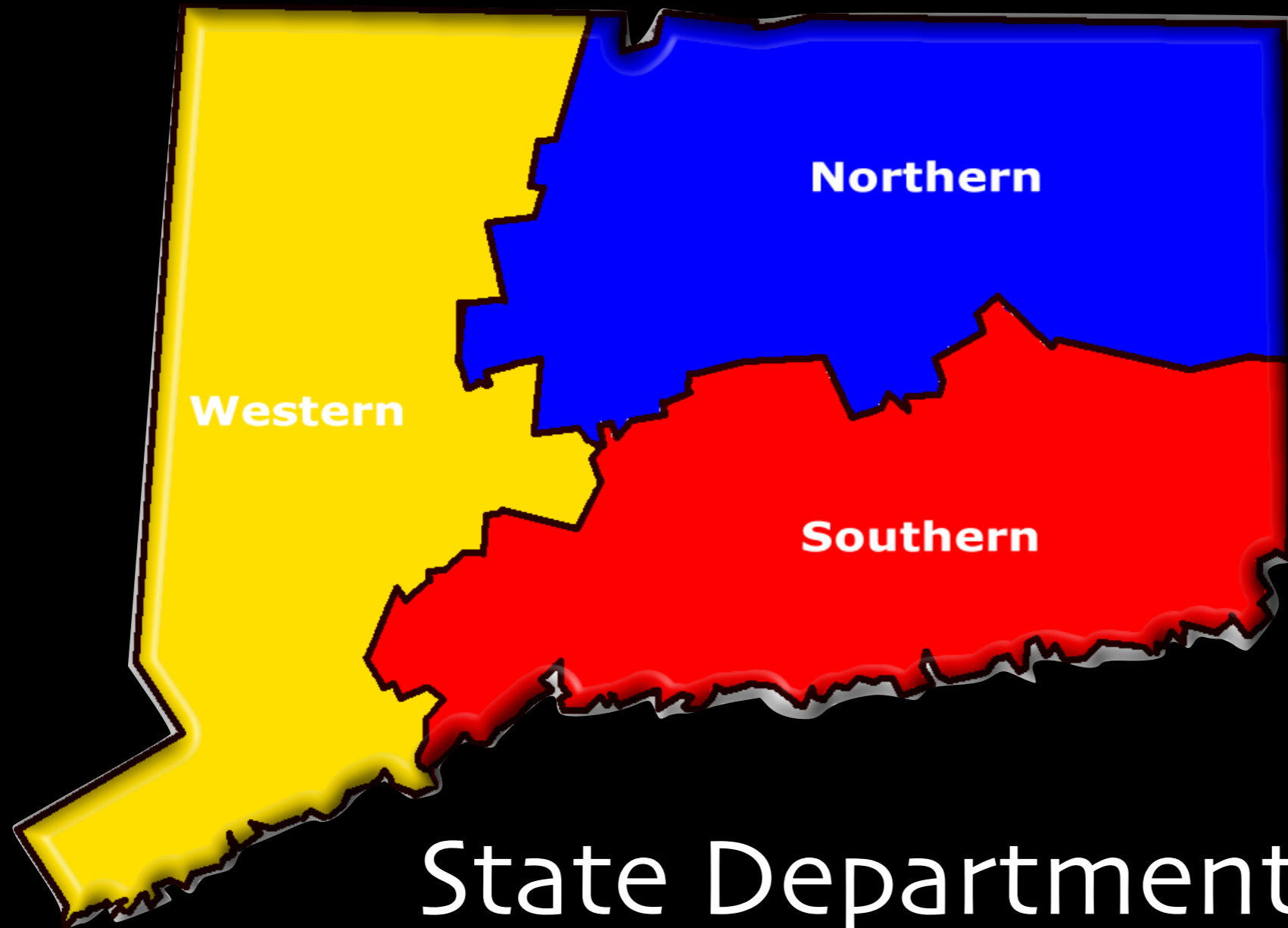
Carbon Monoxide Maintenance and Attainment Areas



Public Hunting Areas

3

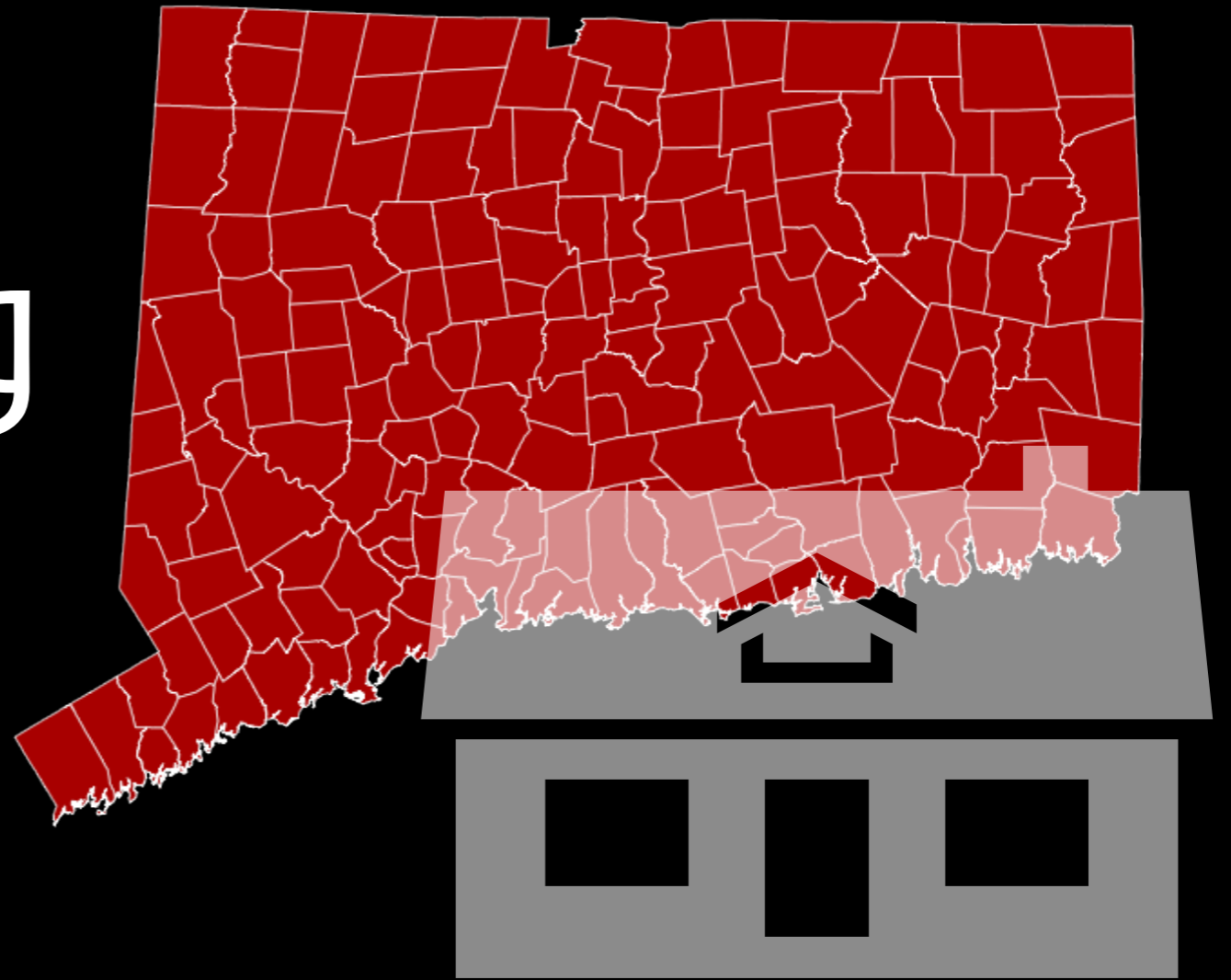
Long-Term Care Ombudsman Program regions



State Department on Aging

1.5 million

Housing
Units



Affordable Housing?



10% or More

28

5%-10%

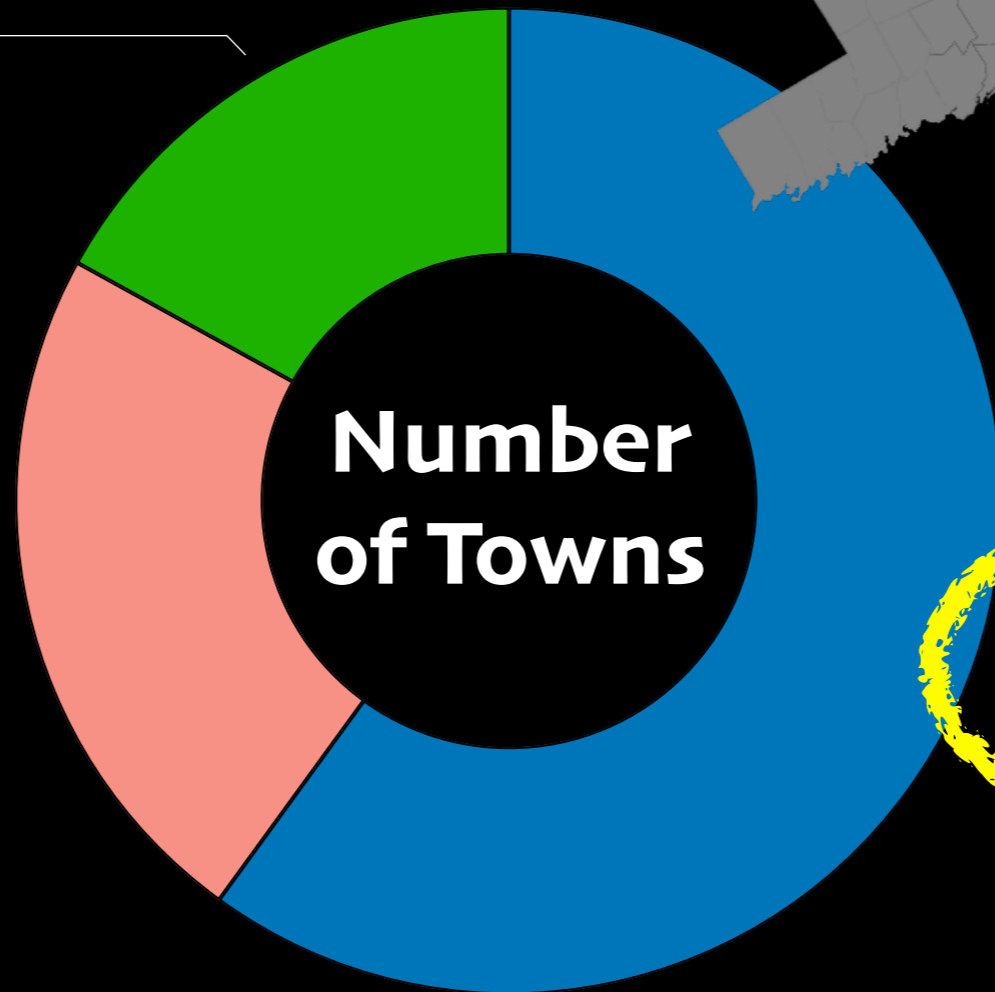
38

Number
of Towns

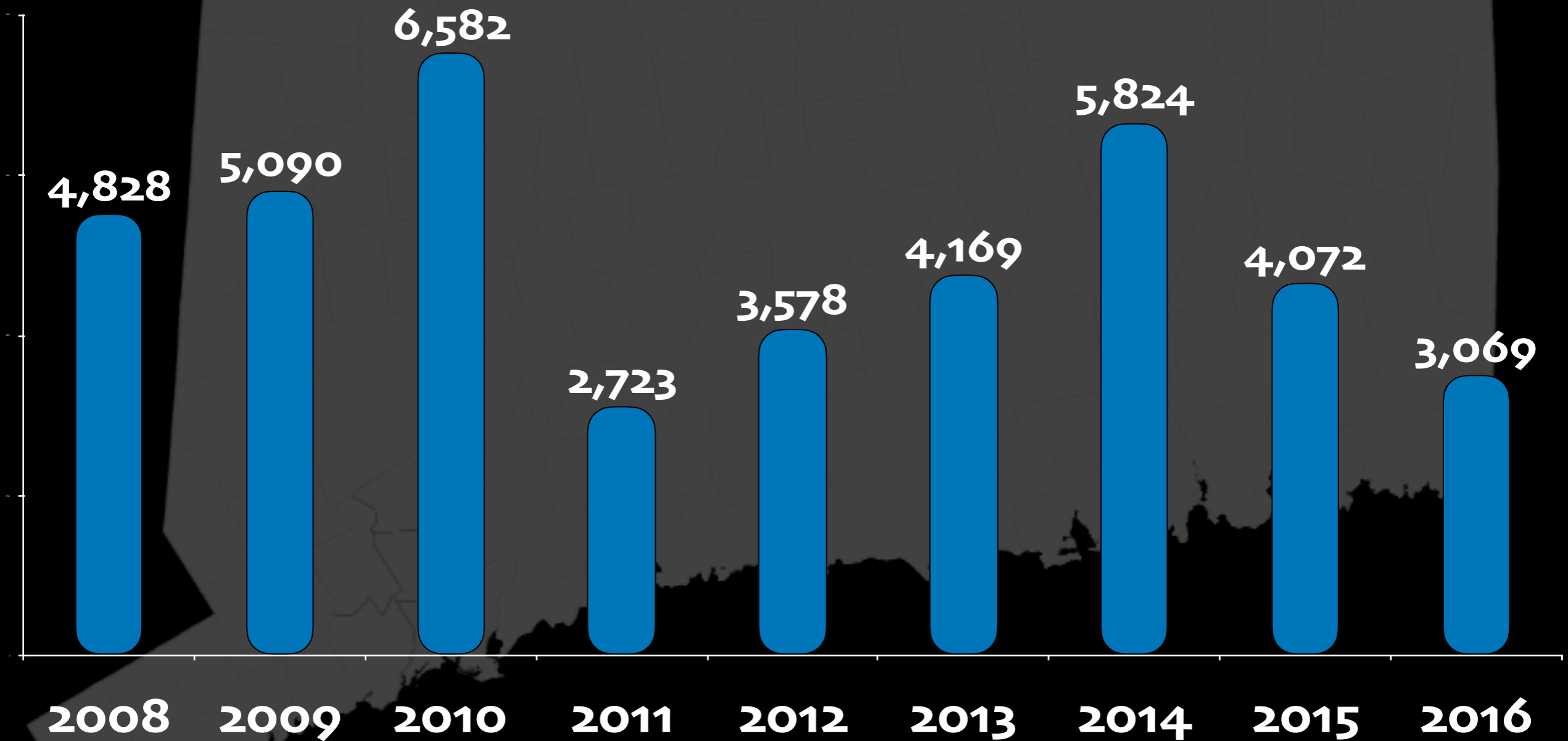
0%-5%

99

!!

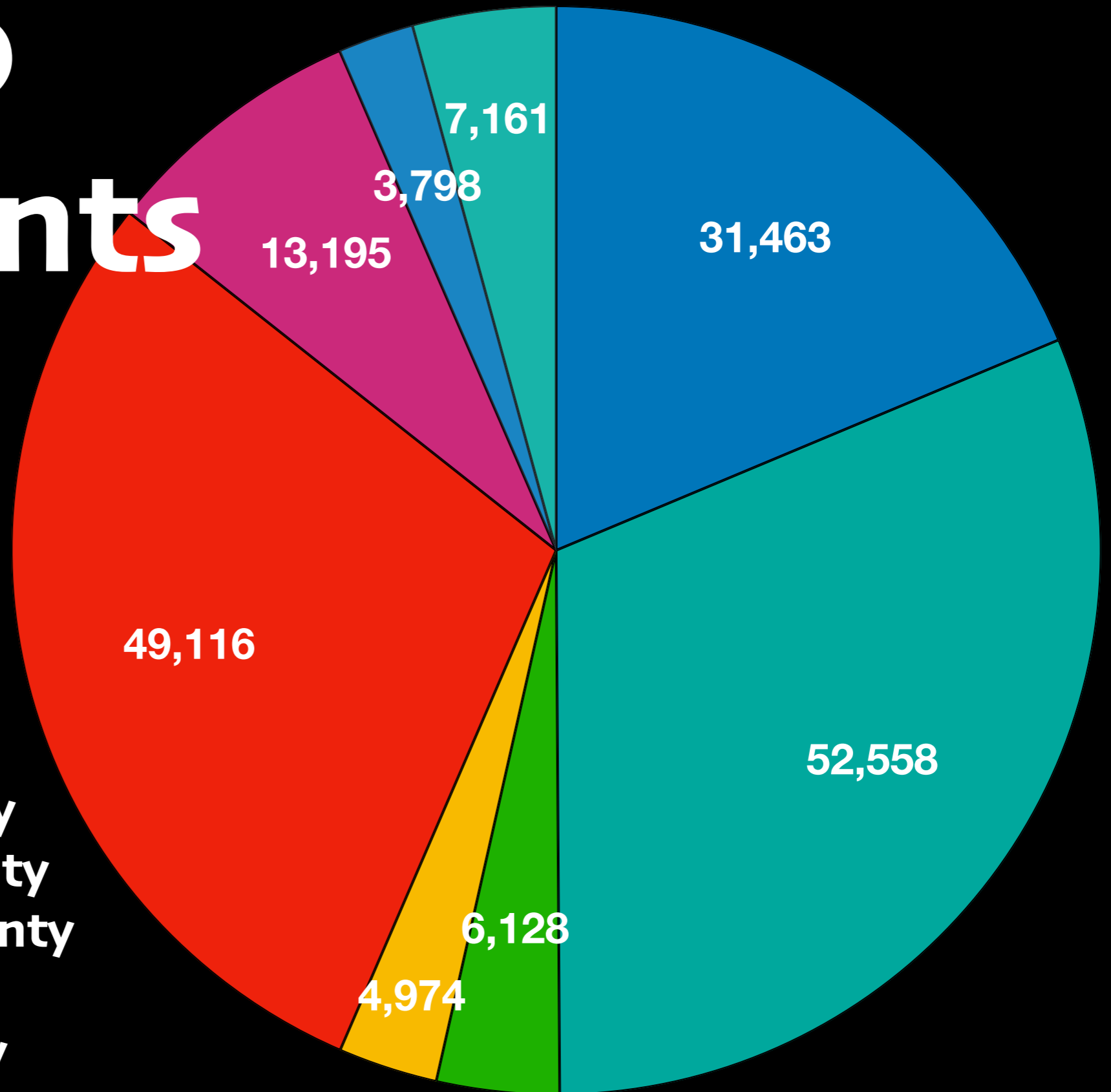


Foreclosures

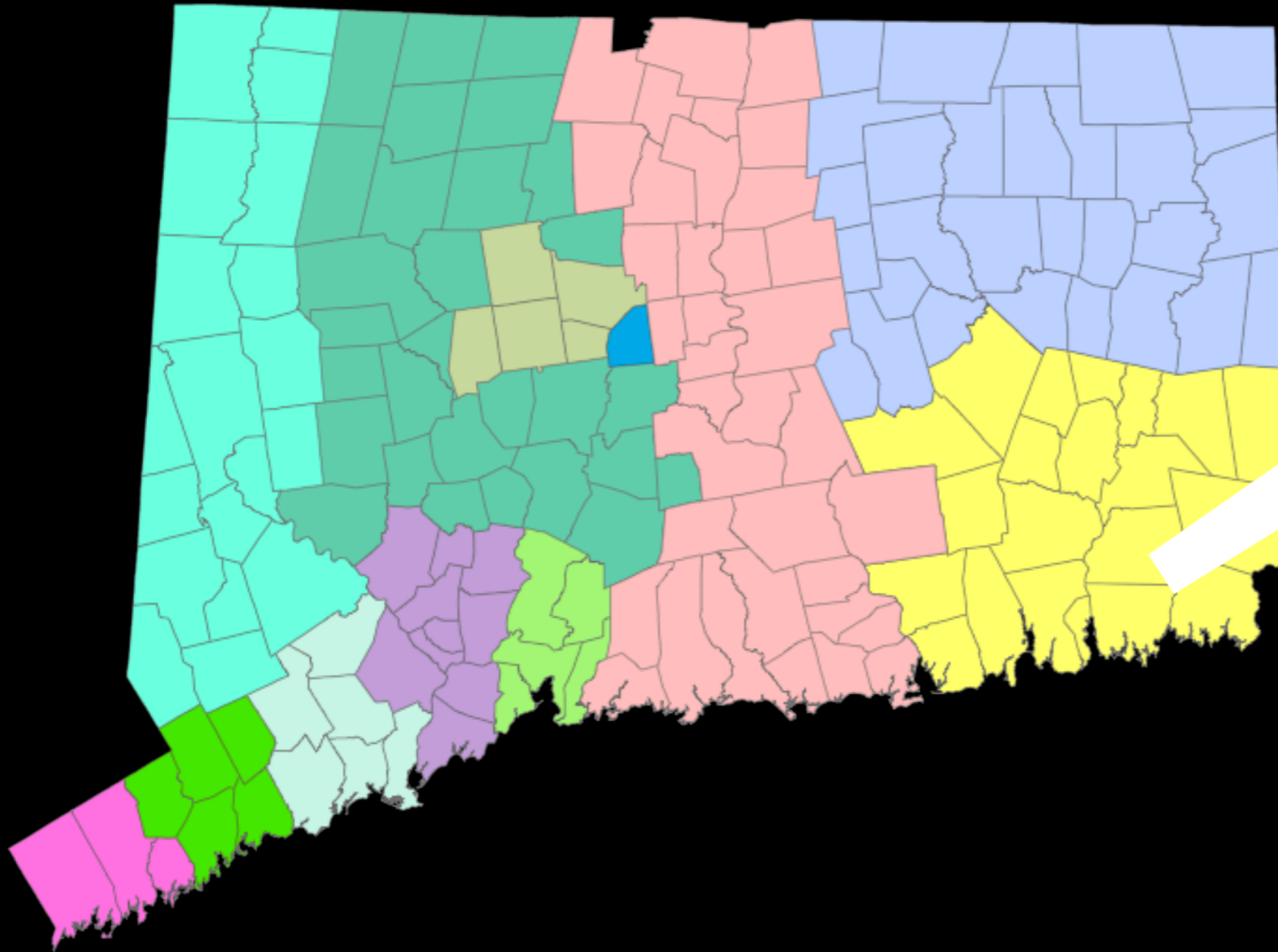


SNAP Recipients

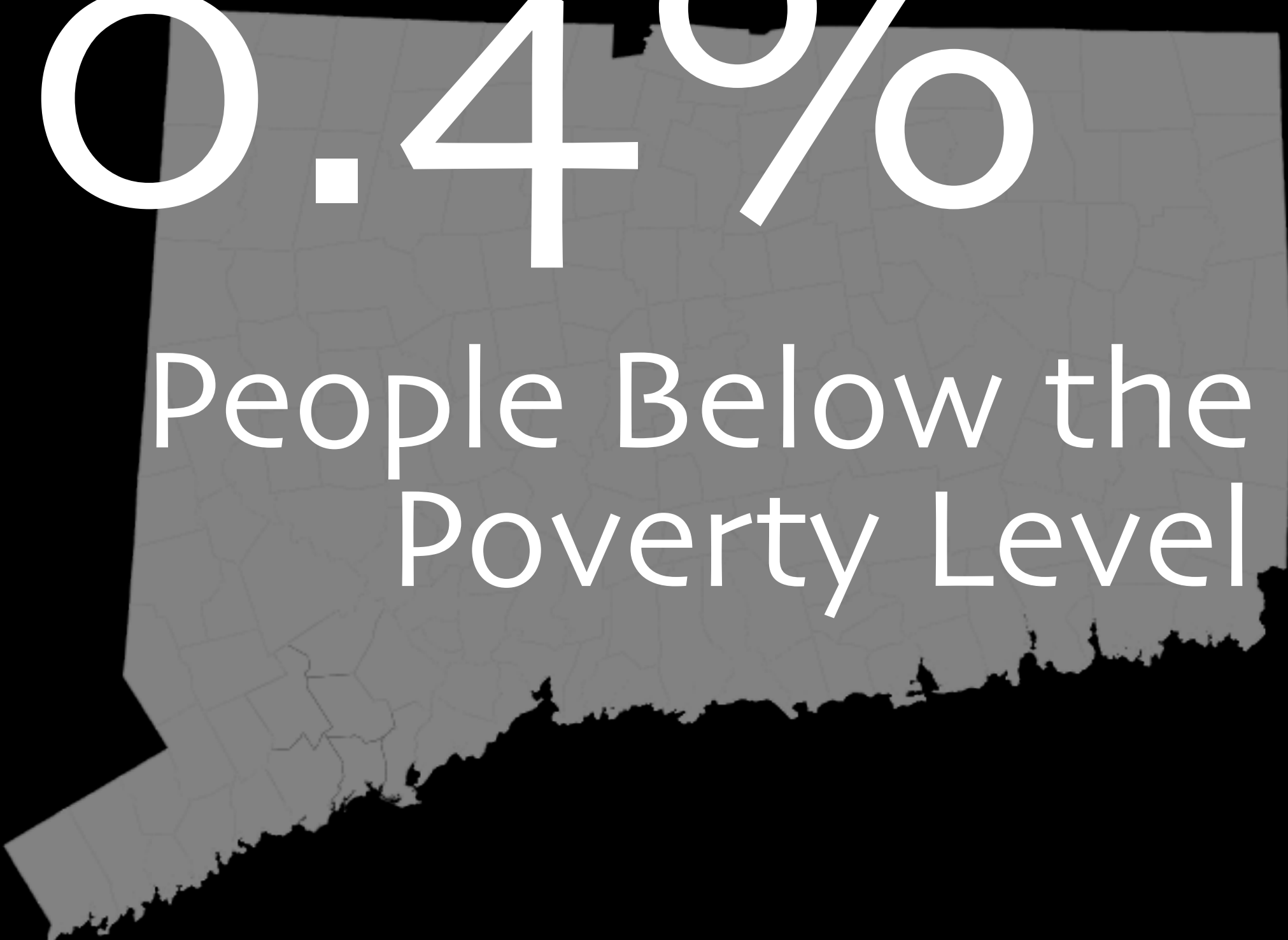
- Fairfield County
- Hartford County
- Litchfield County
- Middlesex County
- New Haven County
- New London County
- Tolland County
- Windham County



CAP Agencies



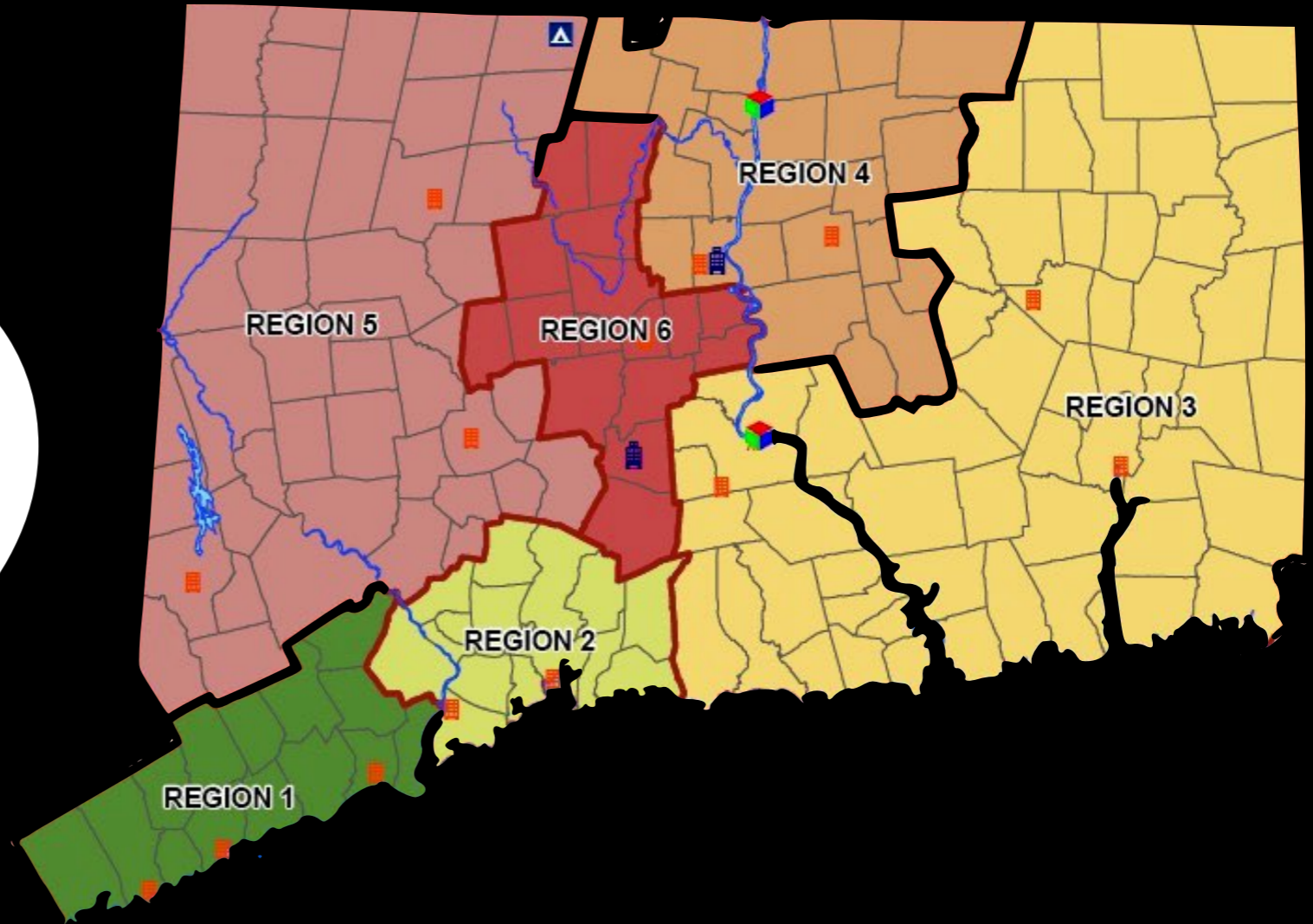
12



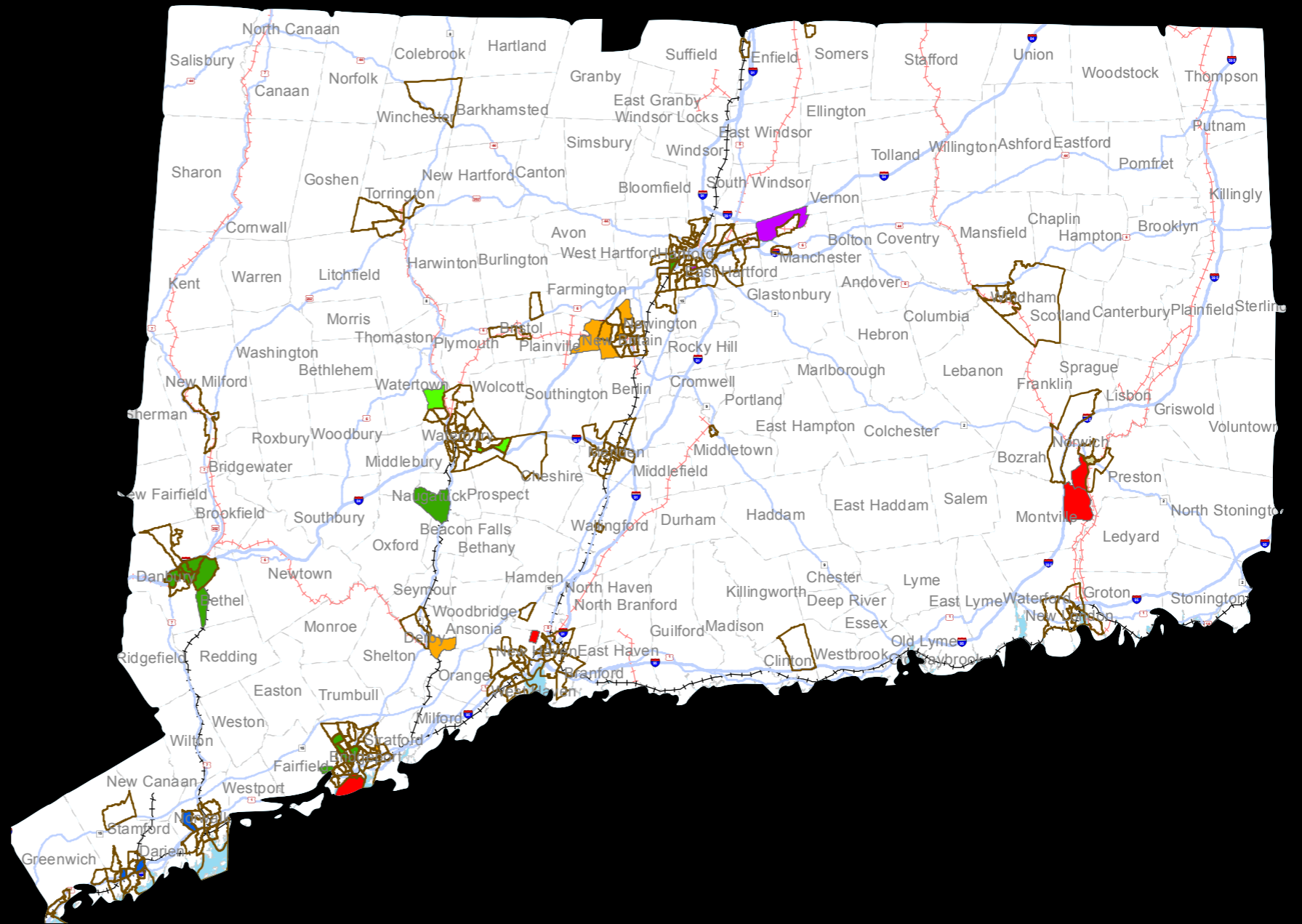
10.4%

People Below the
Poverty Level

6

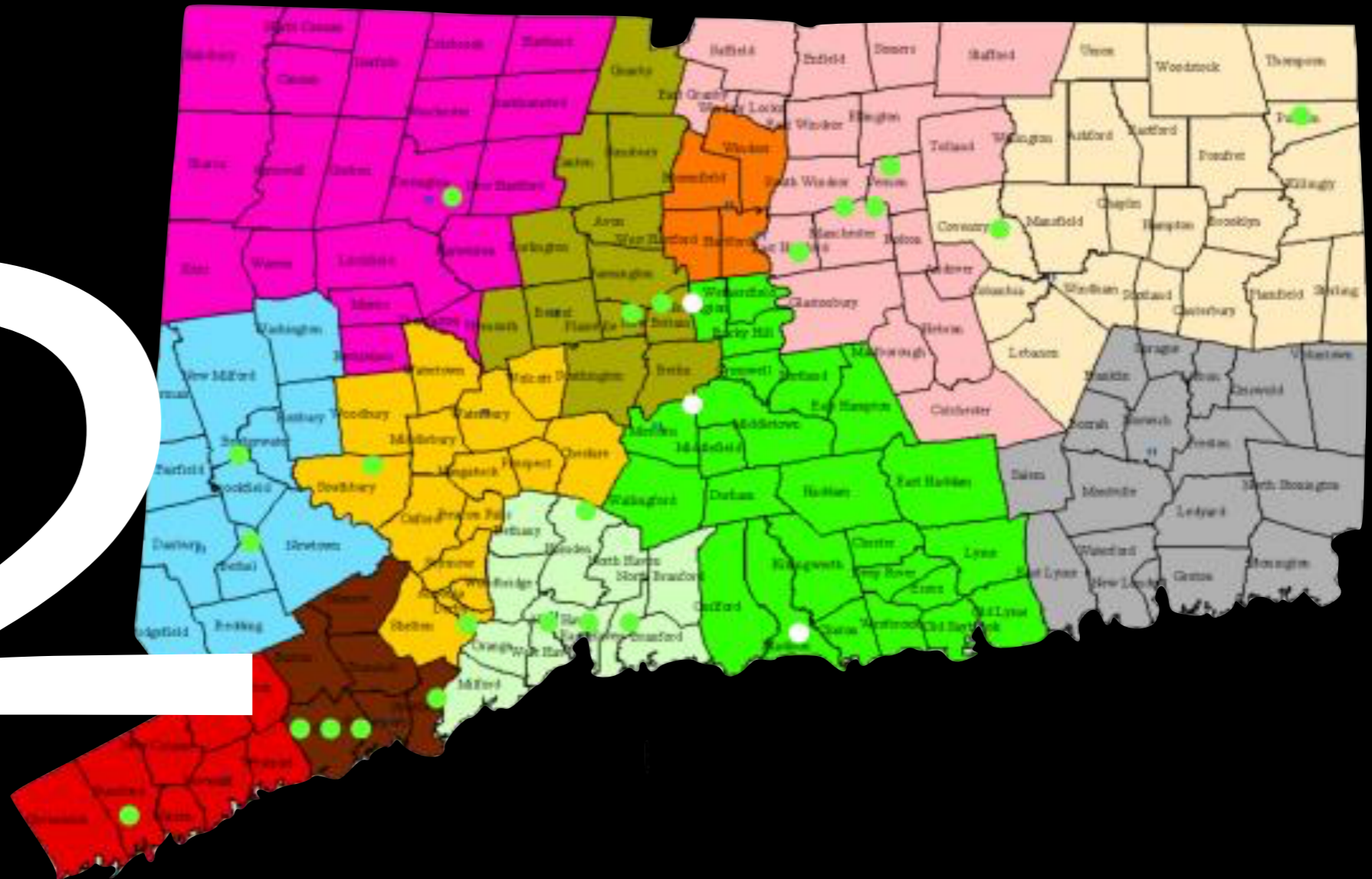


Department of
Children and Families
Regions



Limited English Proficiency Areas

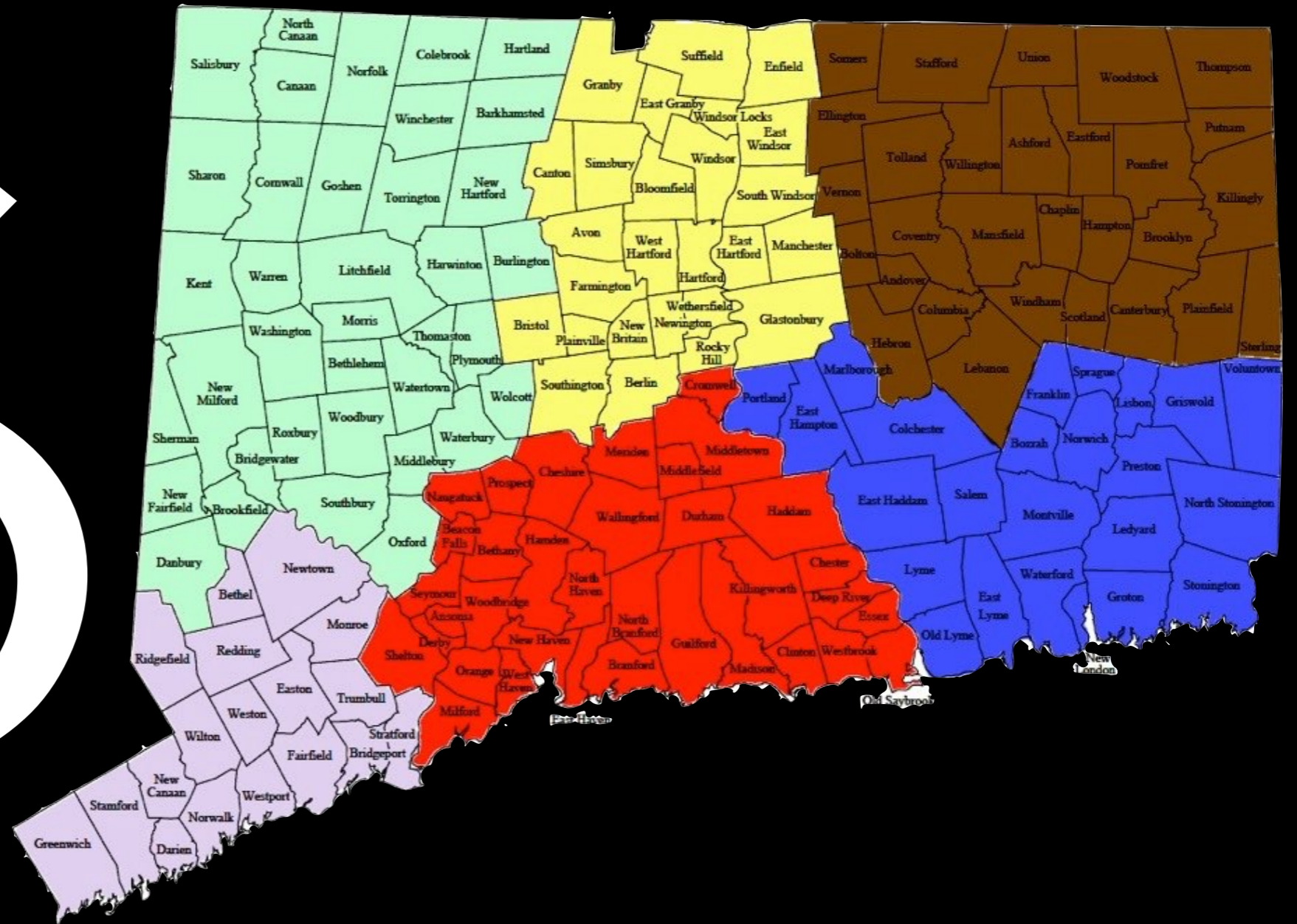
12



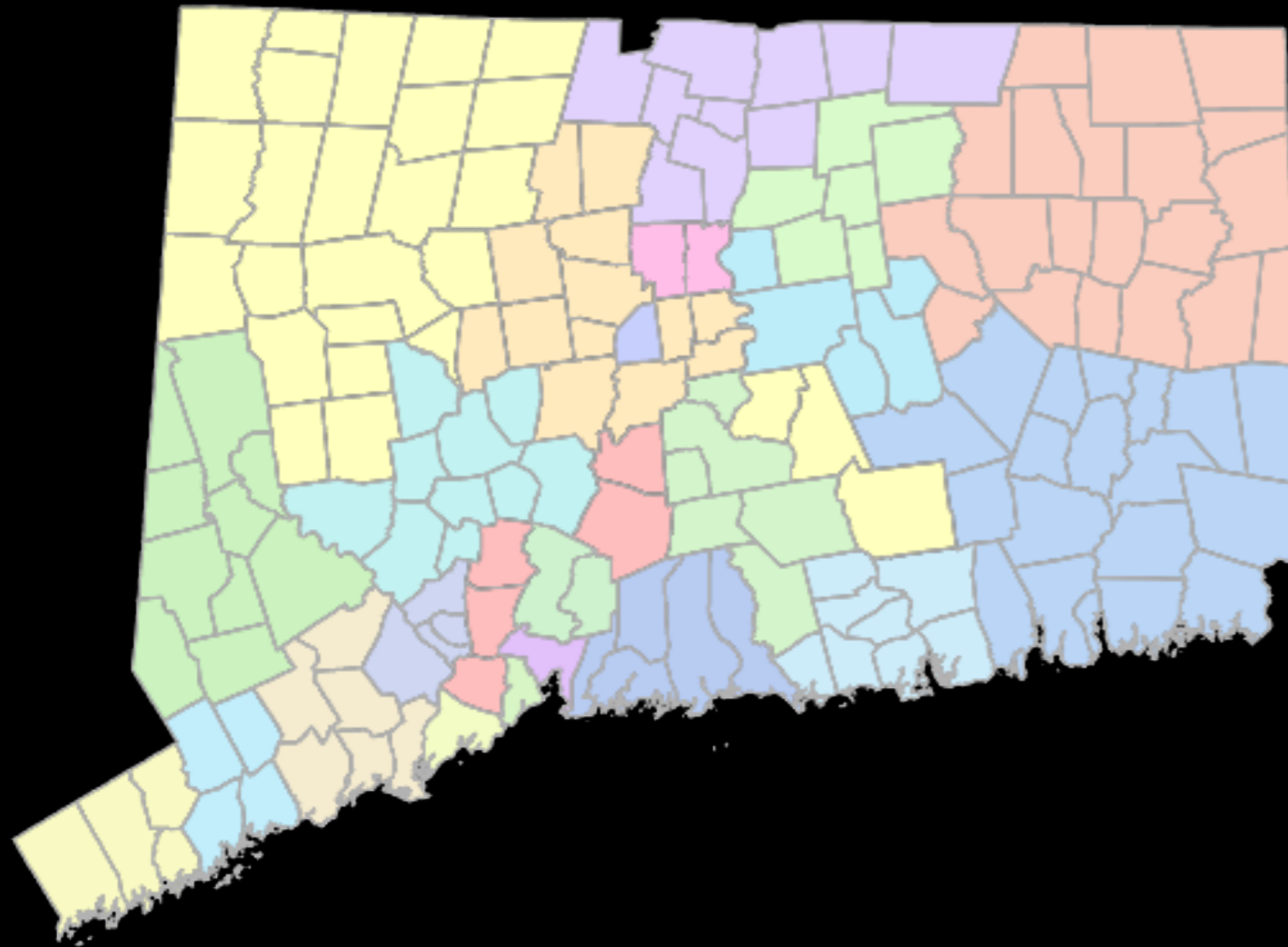
WIC Regions & Dental Home Networks



Sexual Assault Crisis Services Districts



CT Family Support Network Regions

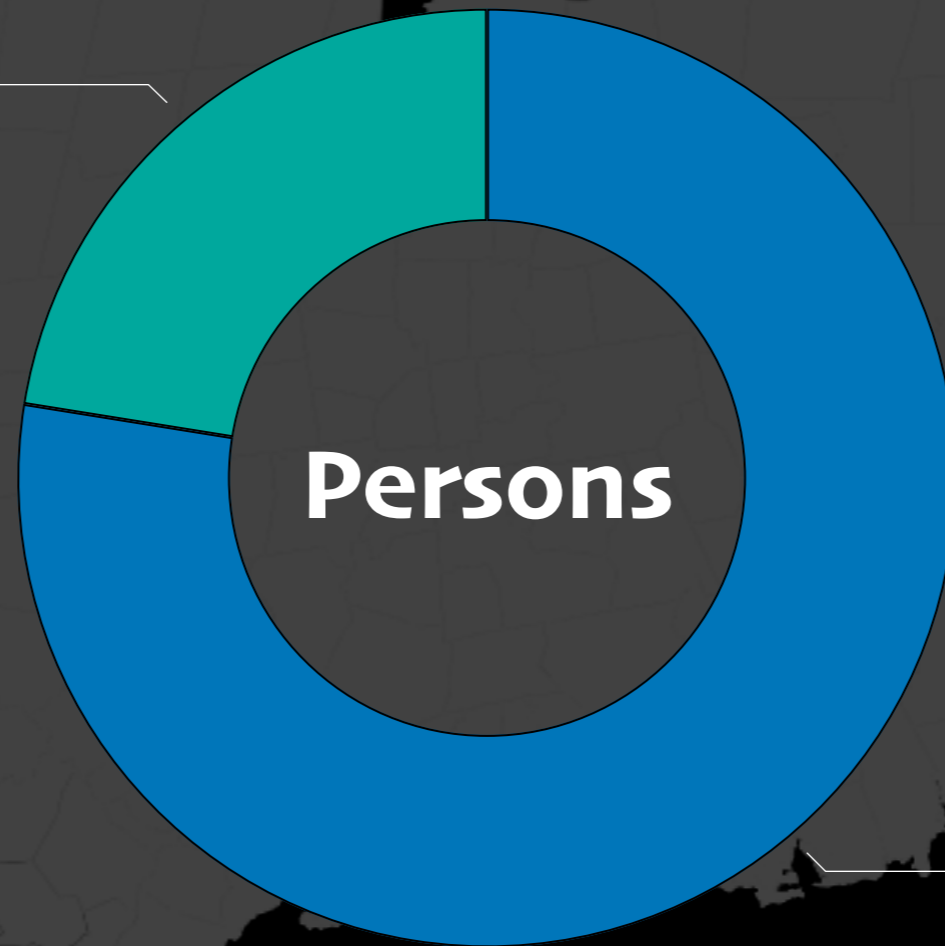


25

DCF Community
Collaborative
Areas

Poverty Status

CT, Under 18
101,679



Connecticut
350,783

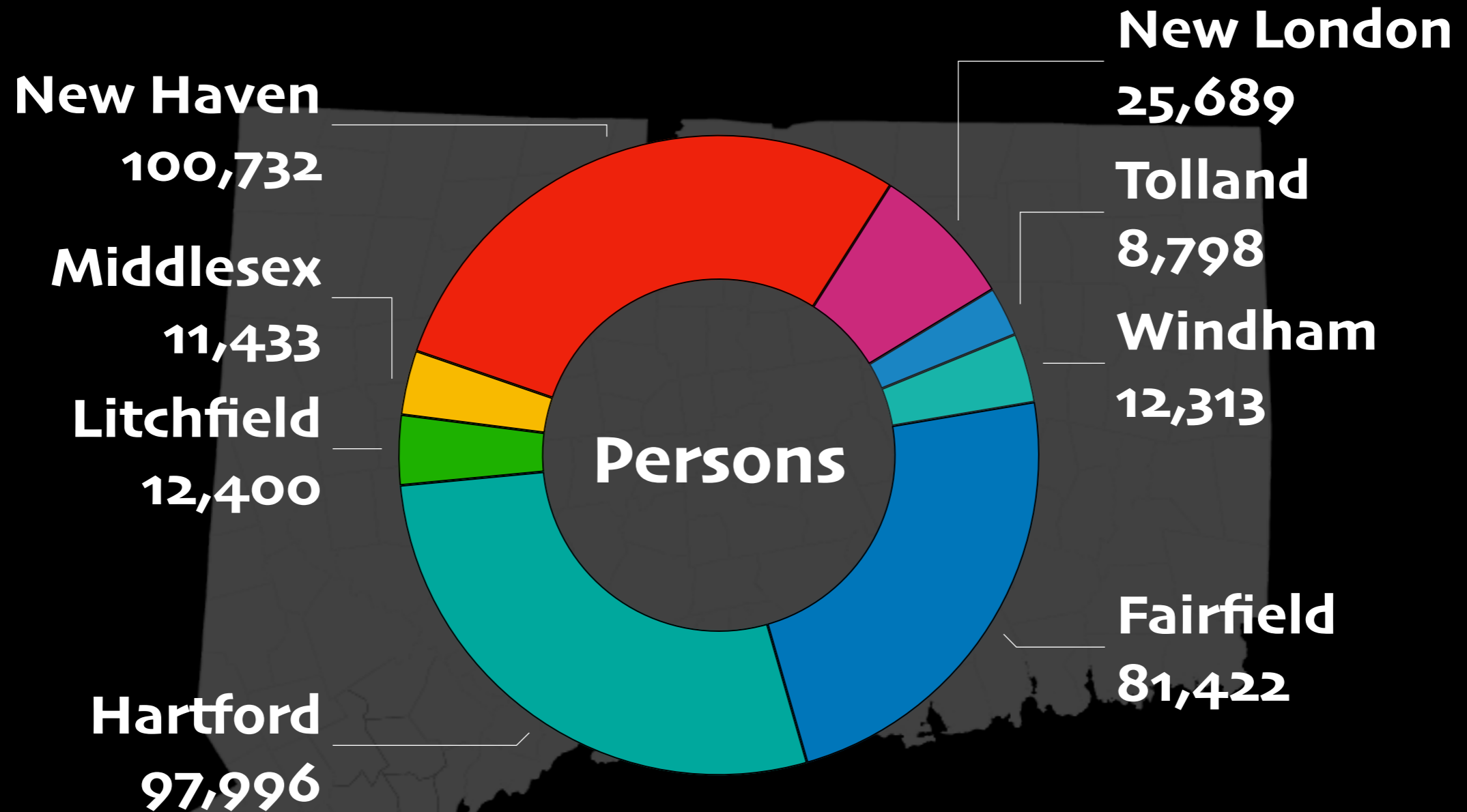


Poverty

10.1% CT

14.6% US

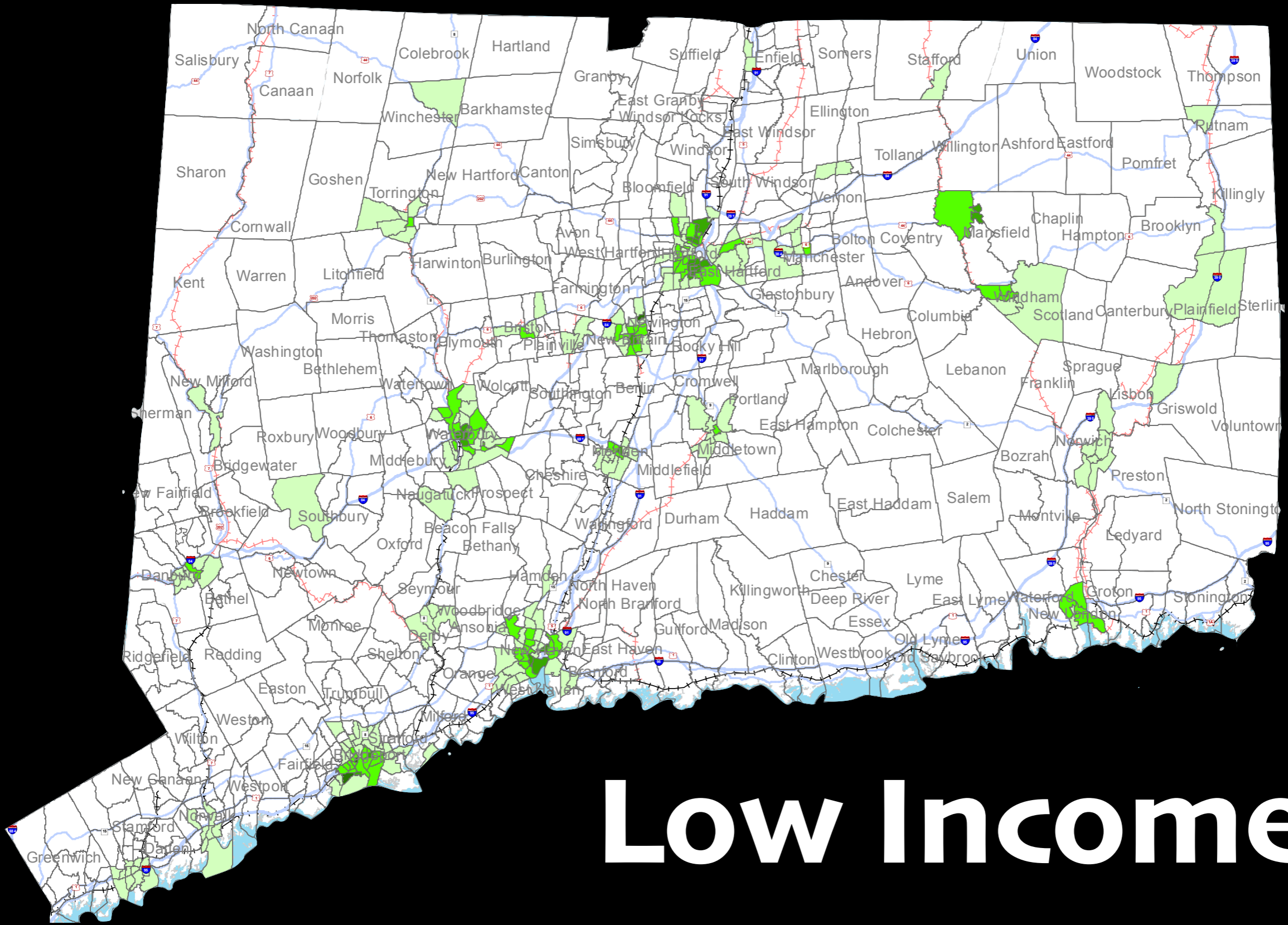
Poverty Status



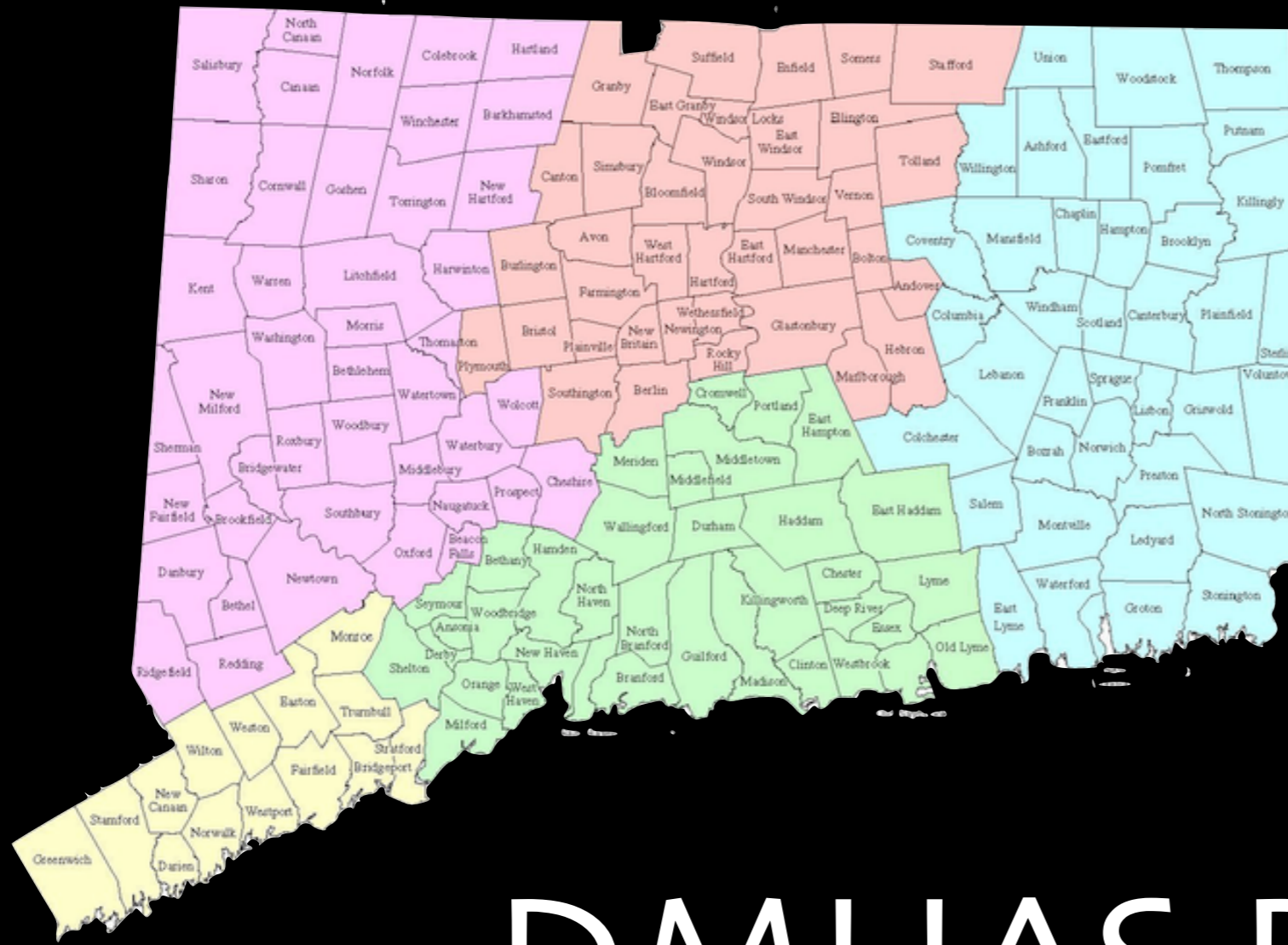


6

Connecticut Continuing Care Retirement Regions



Low Income Areas

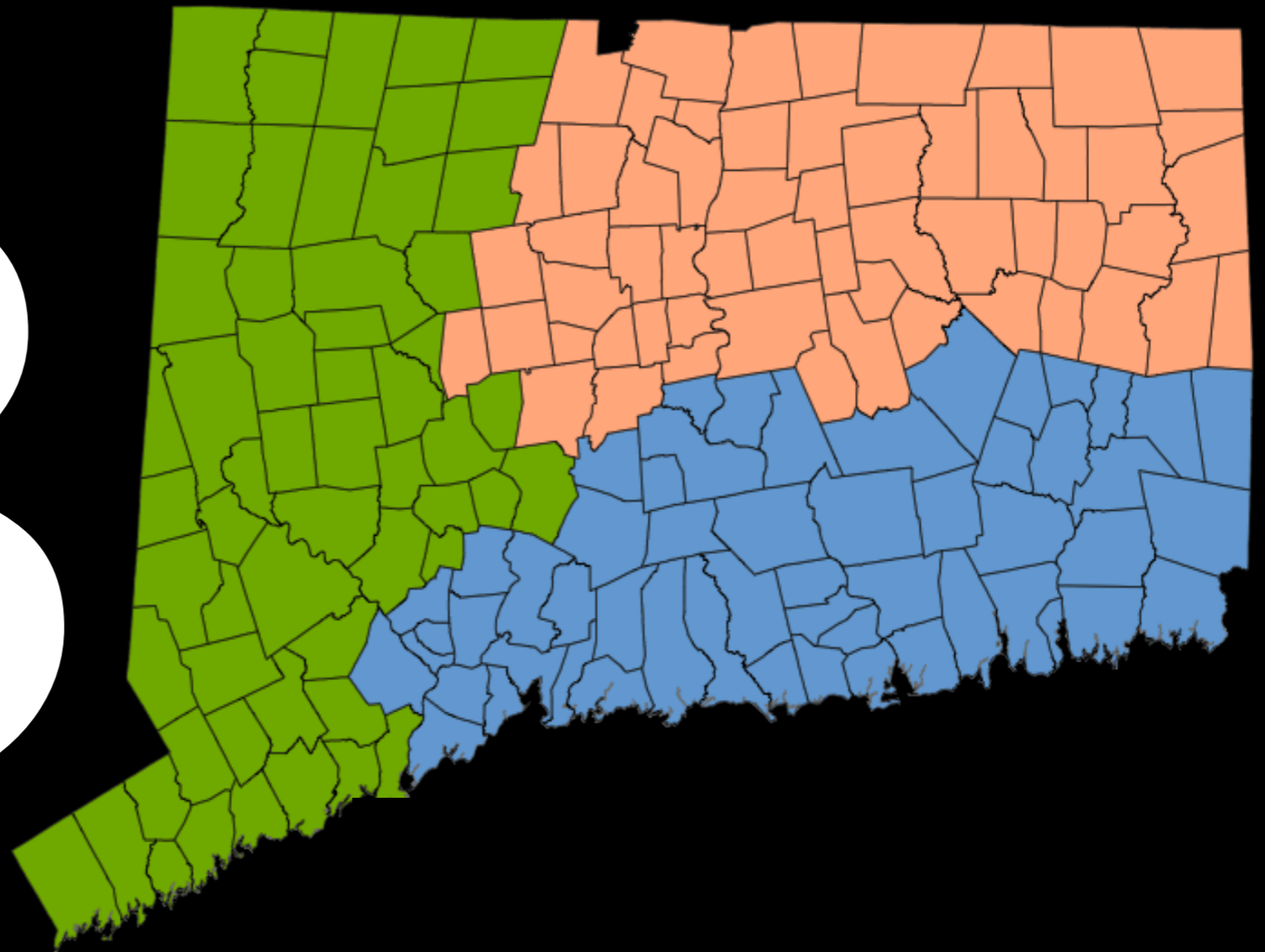


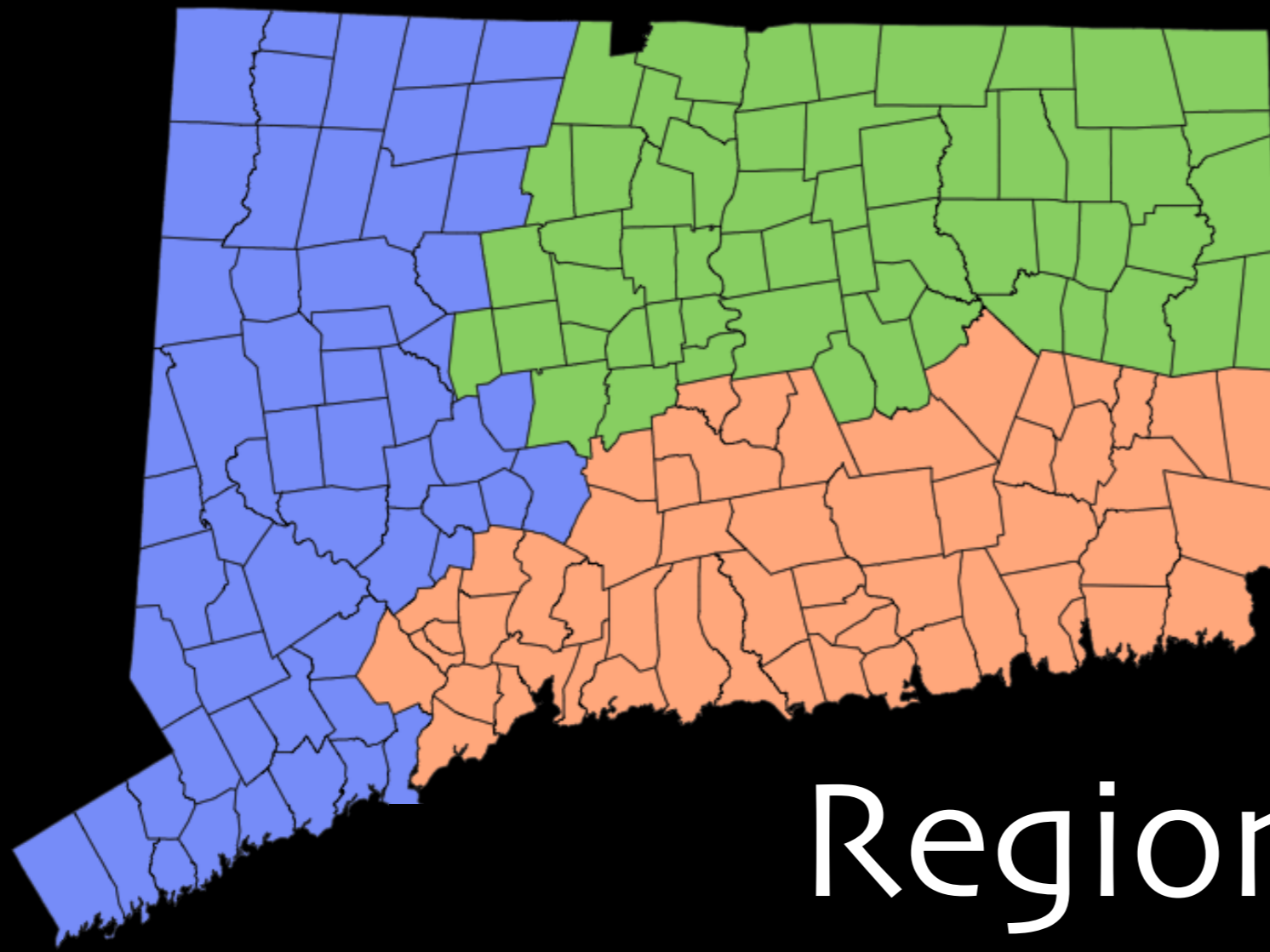
5

DMHAS Regional Mental Health Boards

Regions for the Department of Developmental Services

3





3

Regions for the
Department of Mental
Health and Addiction
Services



4

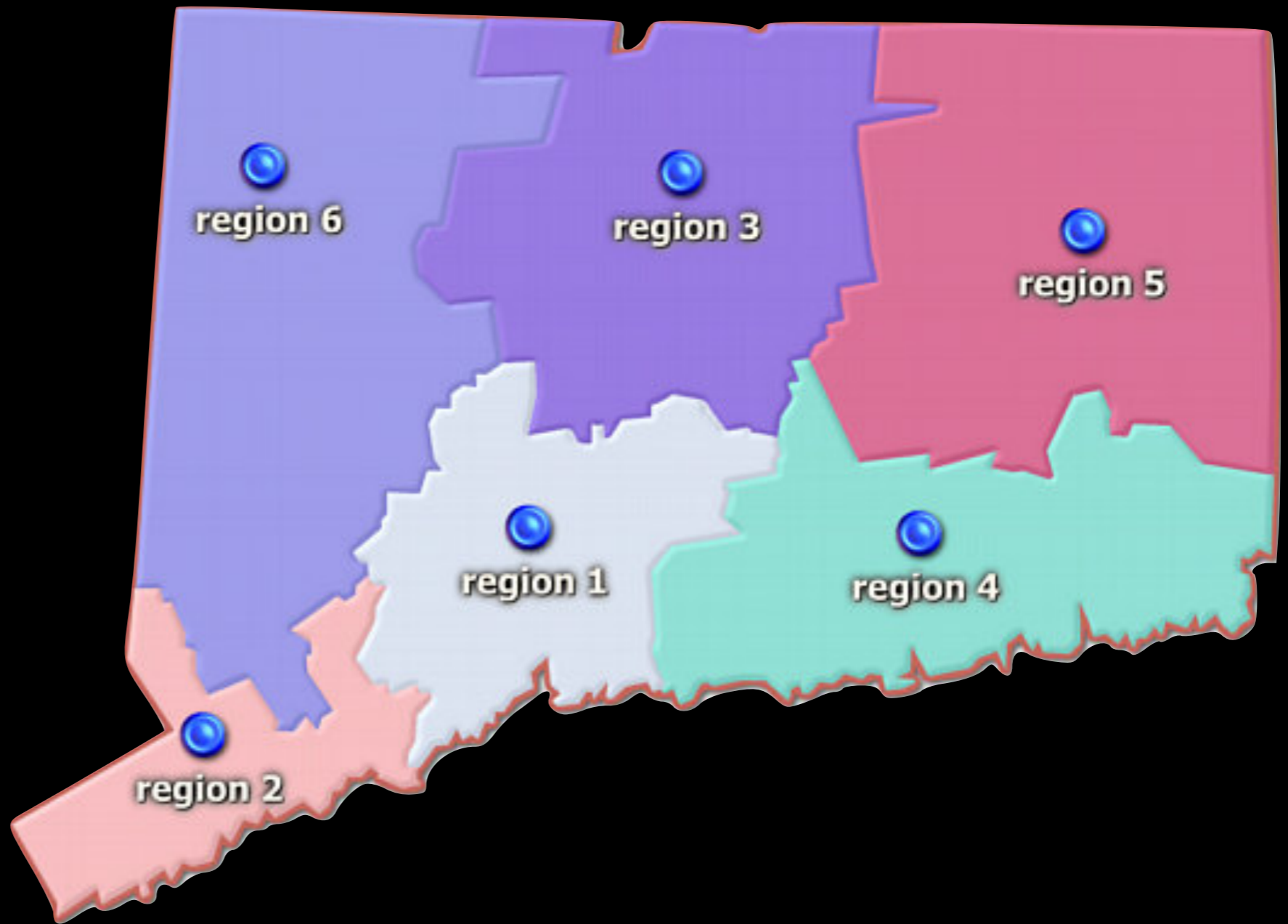
211 Areas

Area Agencies on Aging

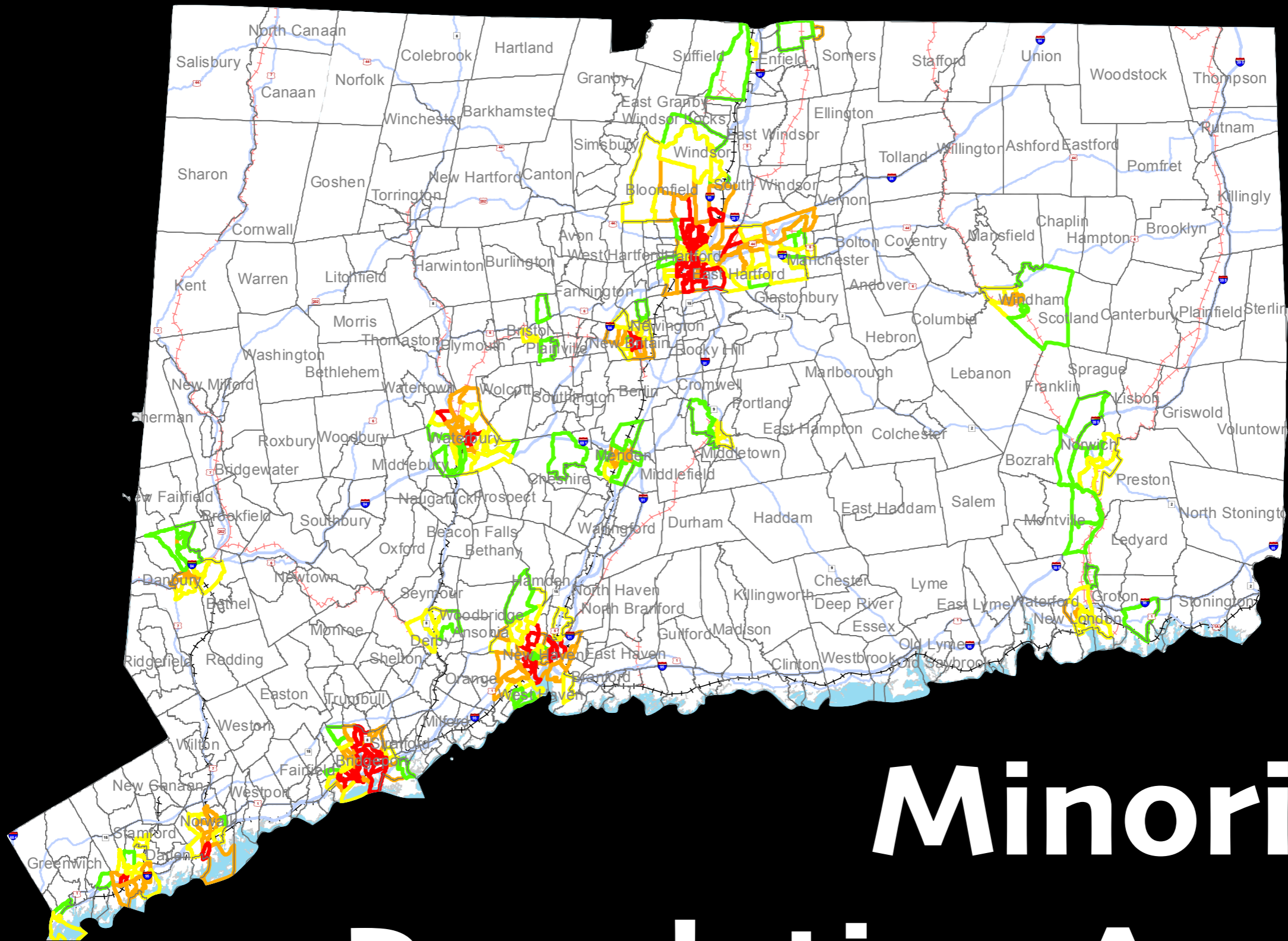


5

5



Parent Support
Group Regions



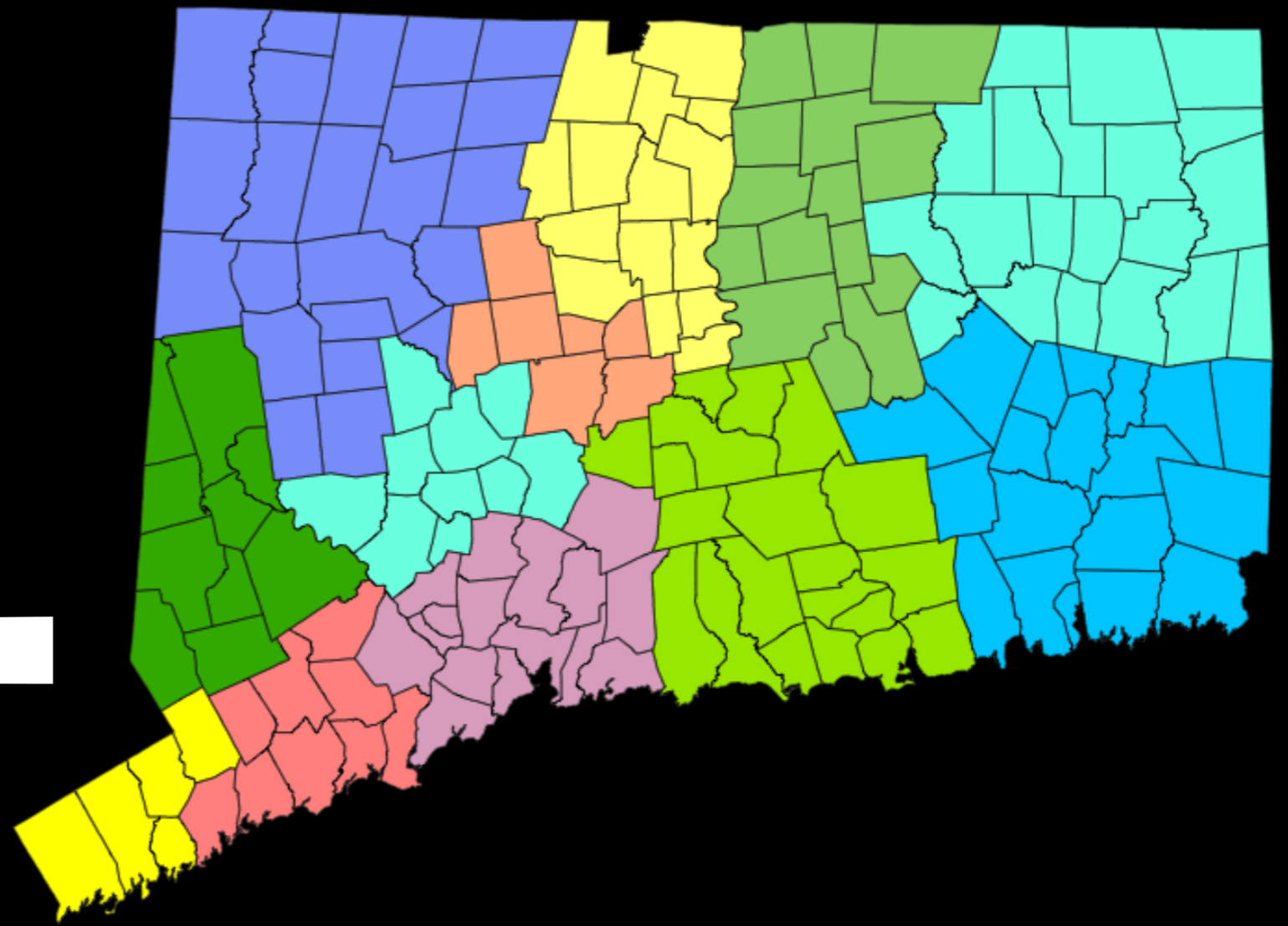
Minority Population Areas



3

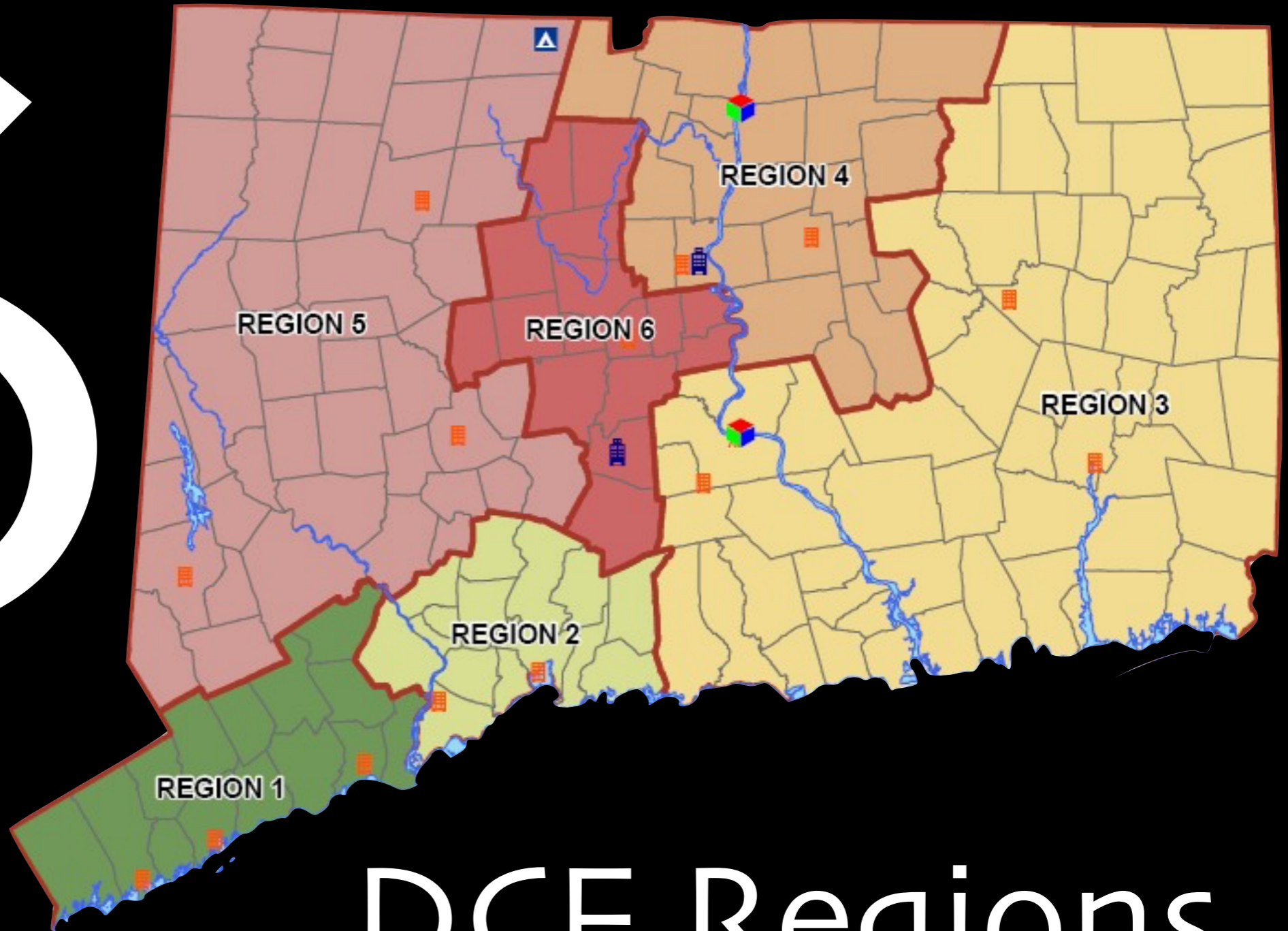
Community
Companion Home
Regions, DDS

12

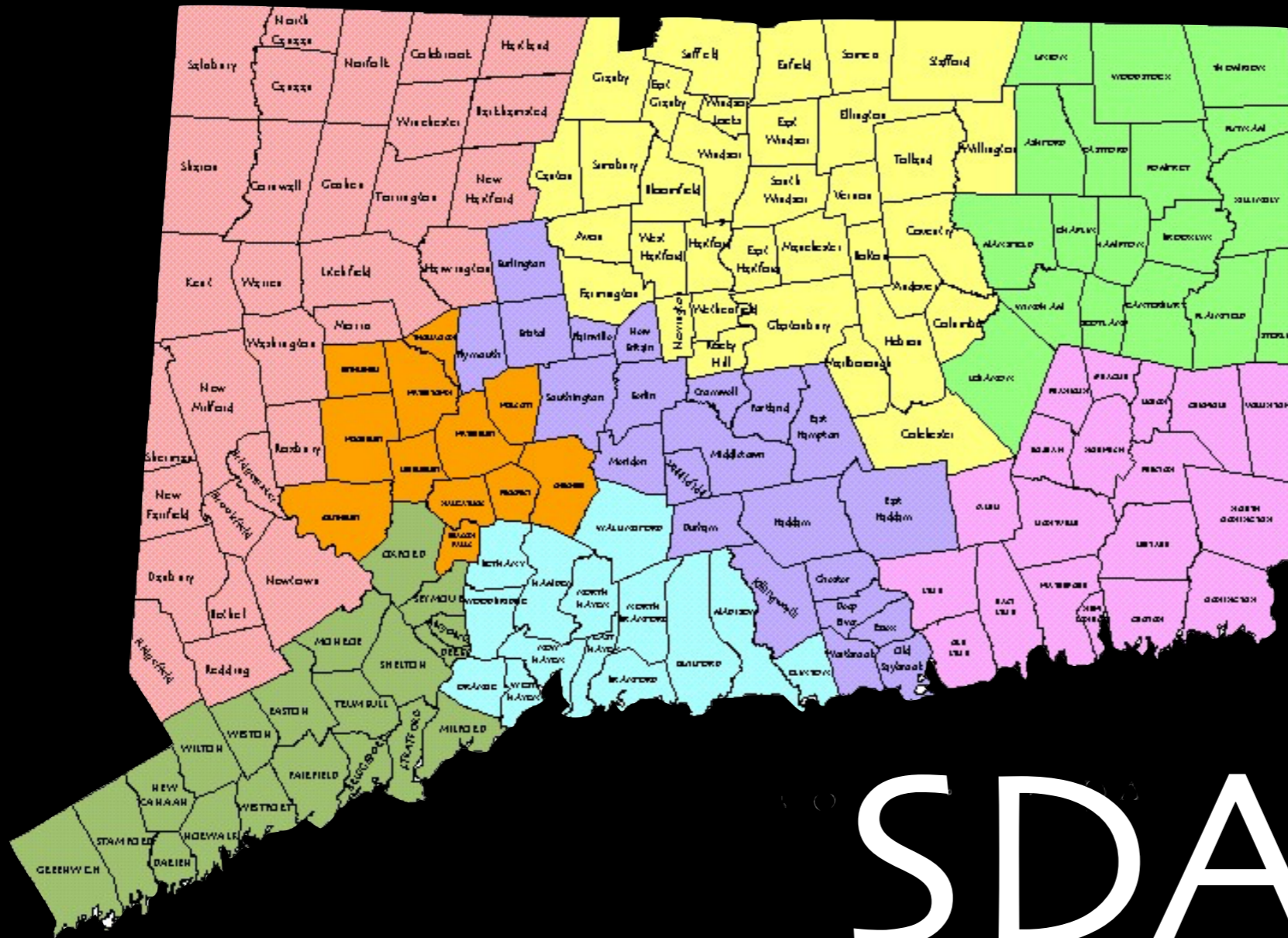


Sub-Regions for the
Department of Mental Health
and Addiction Services

6



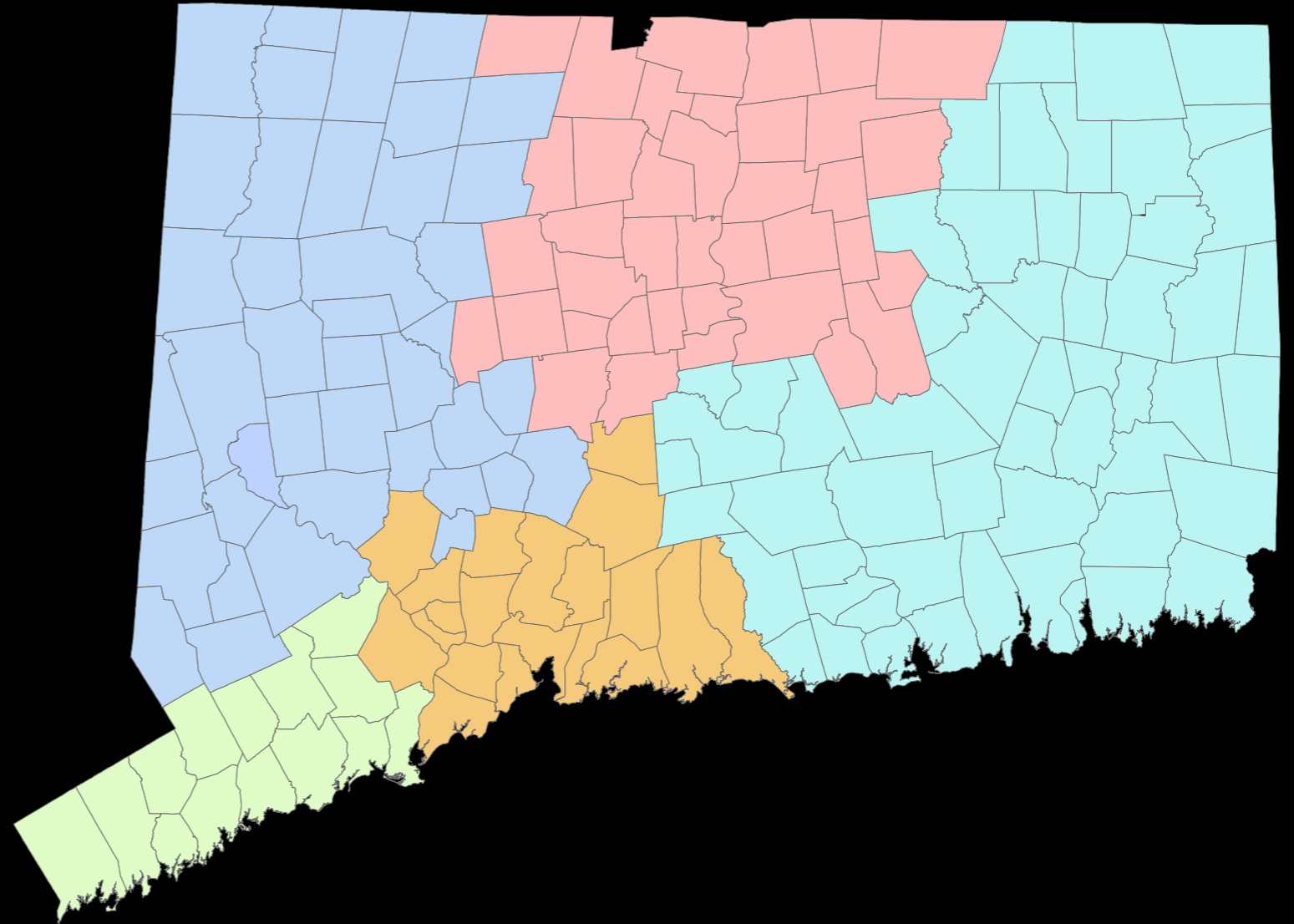
DCF Regions



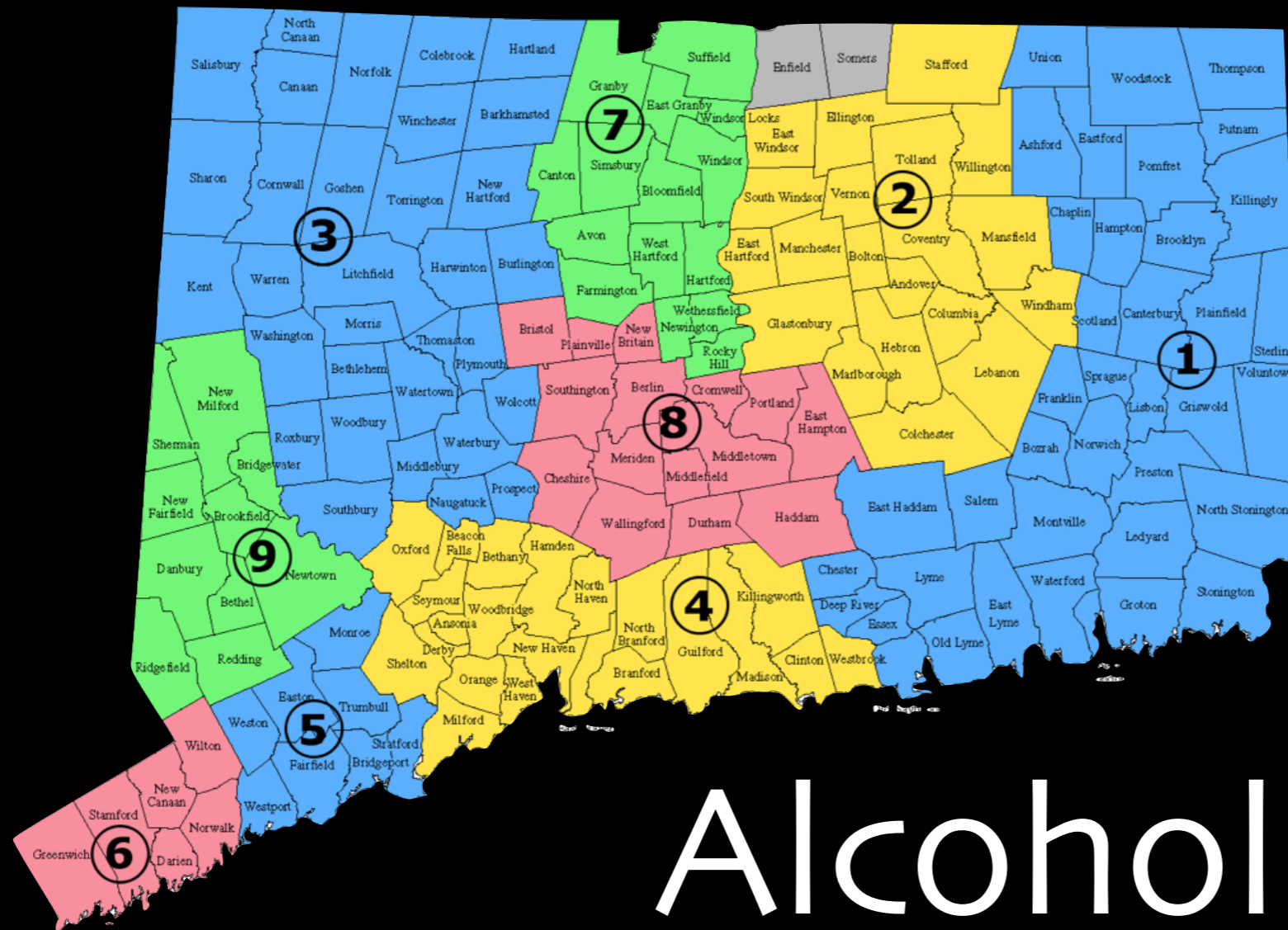
8

SDAs

5

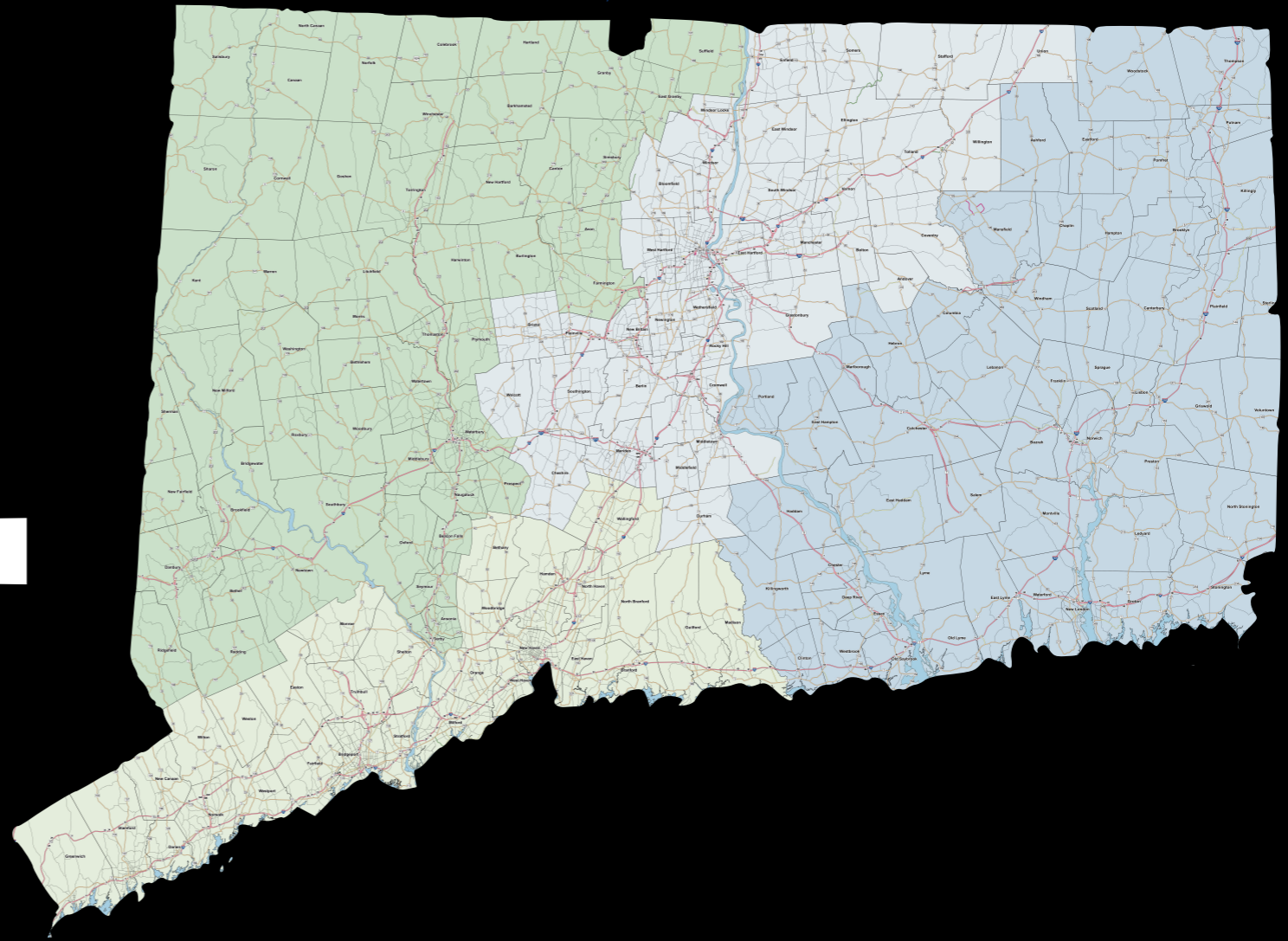


Area Agencies
on Aging



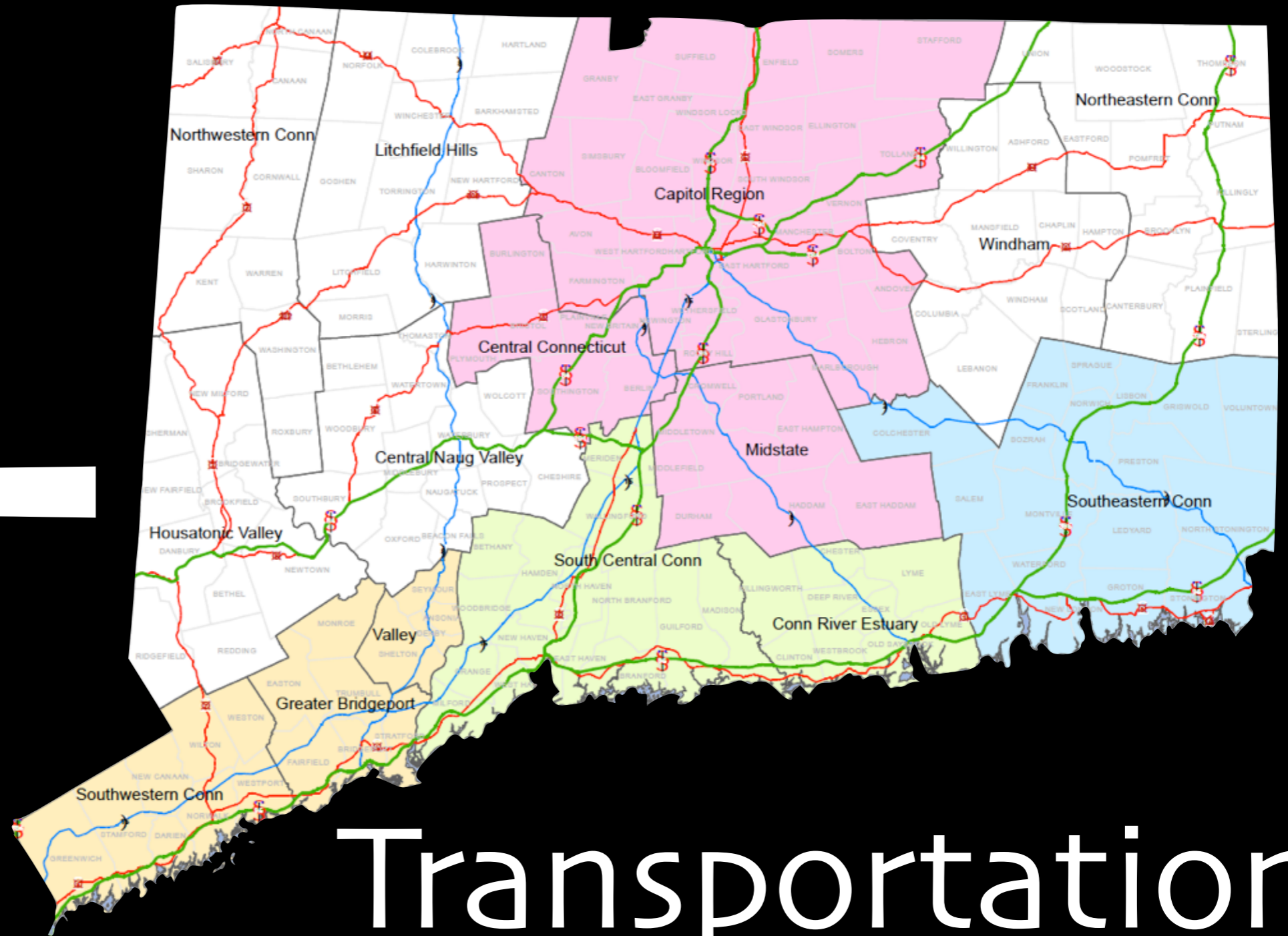
Alcoholics Anonymous Anonymous Districts

4



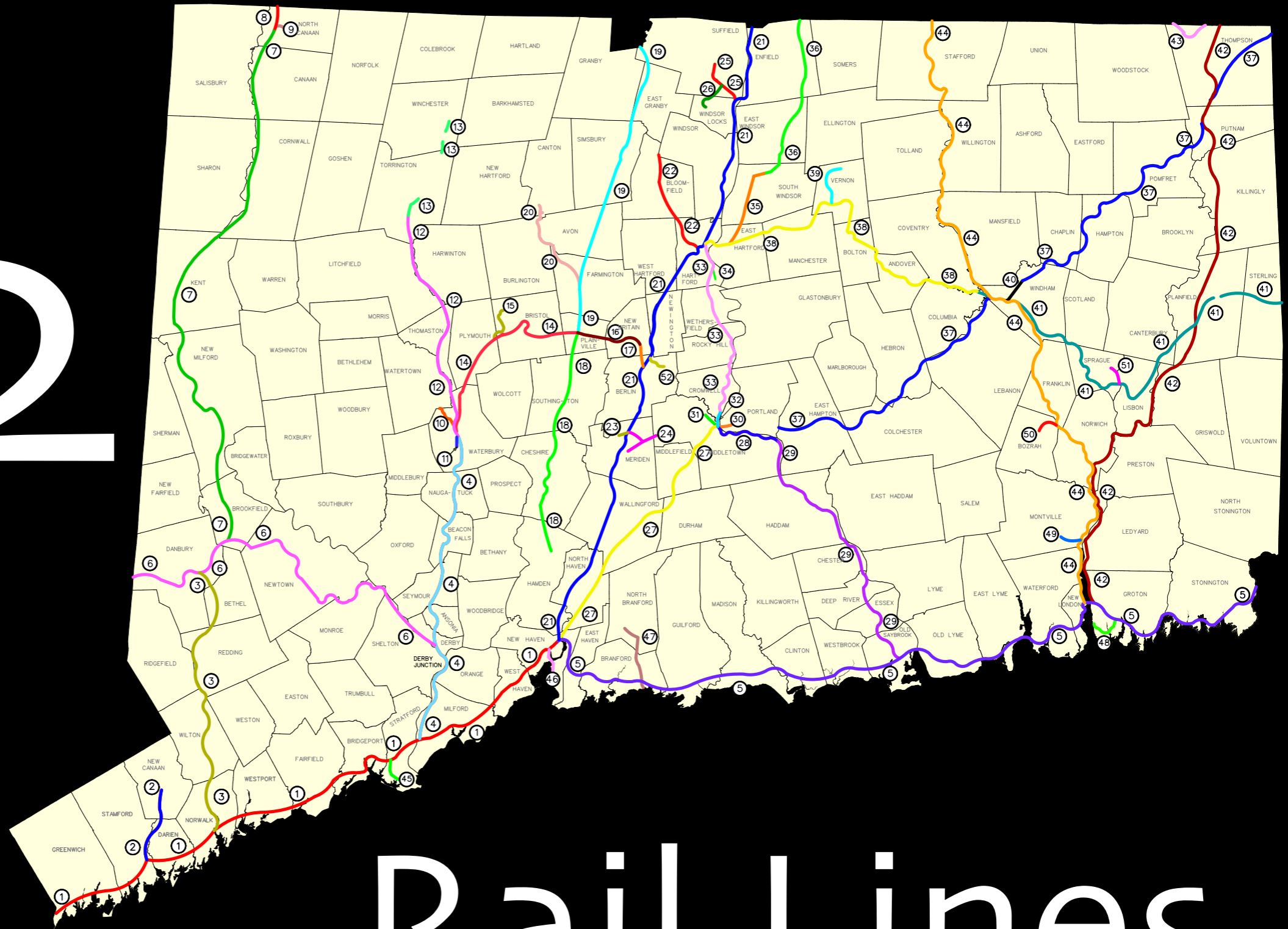
State Highway Network Areas

4

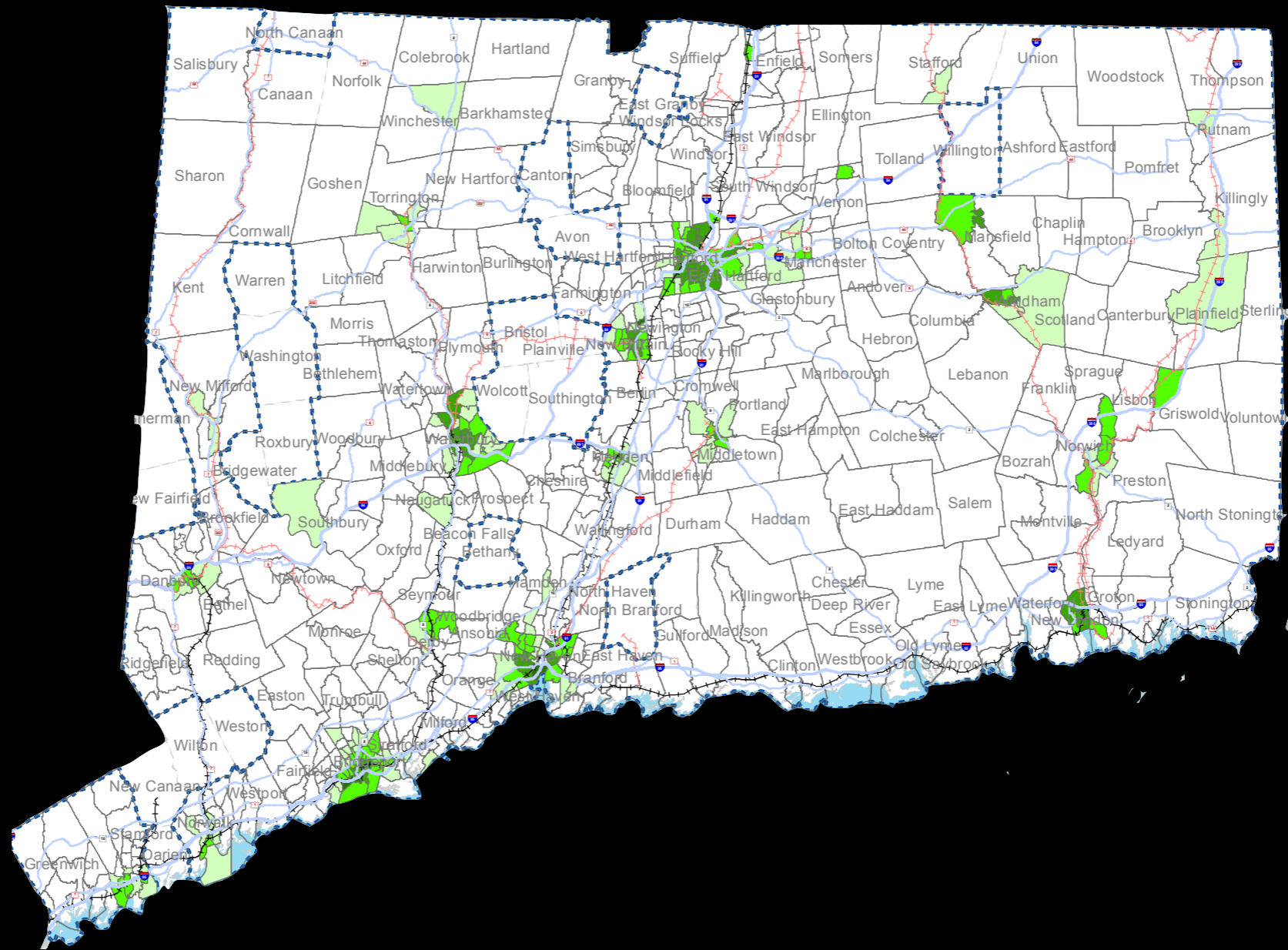


Transportation Management Areas

52

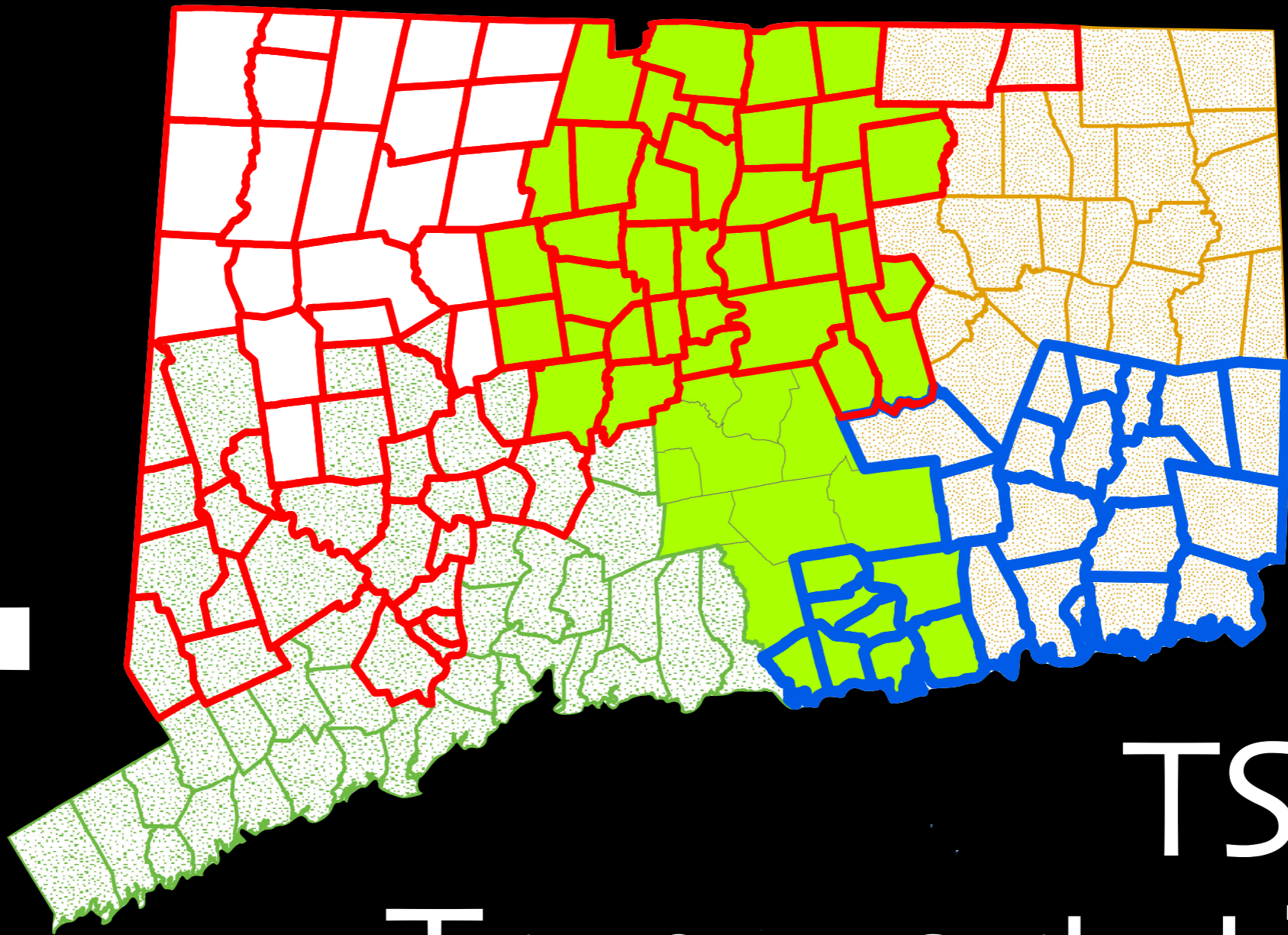


Rail Lines



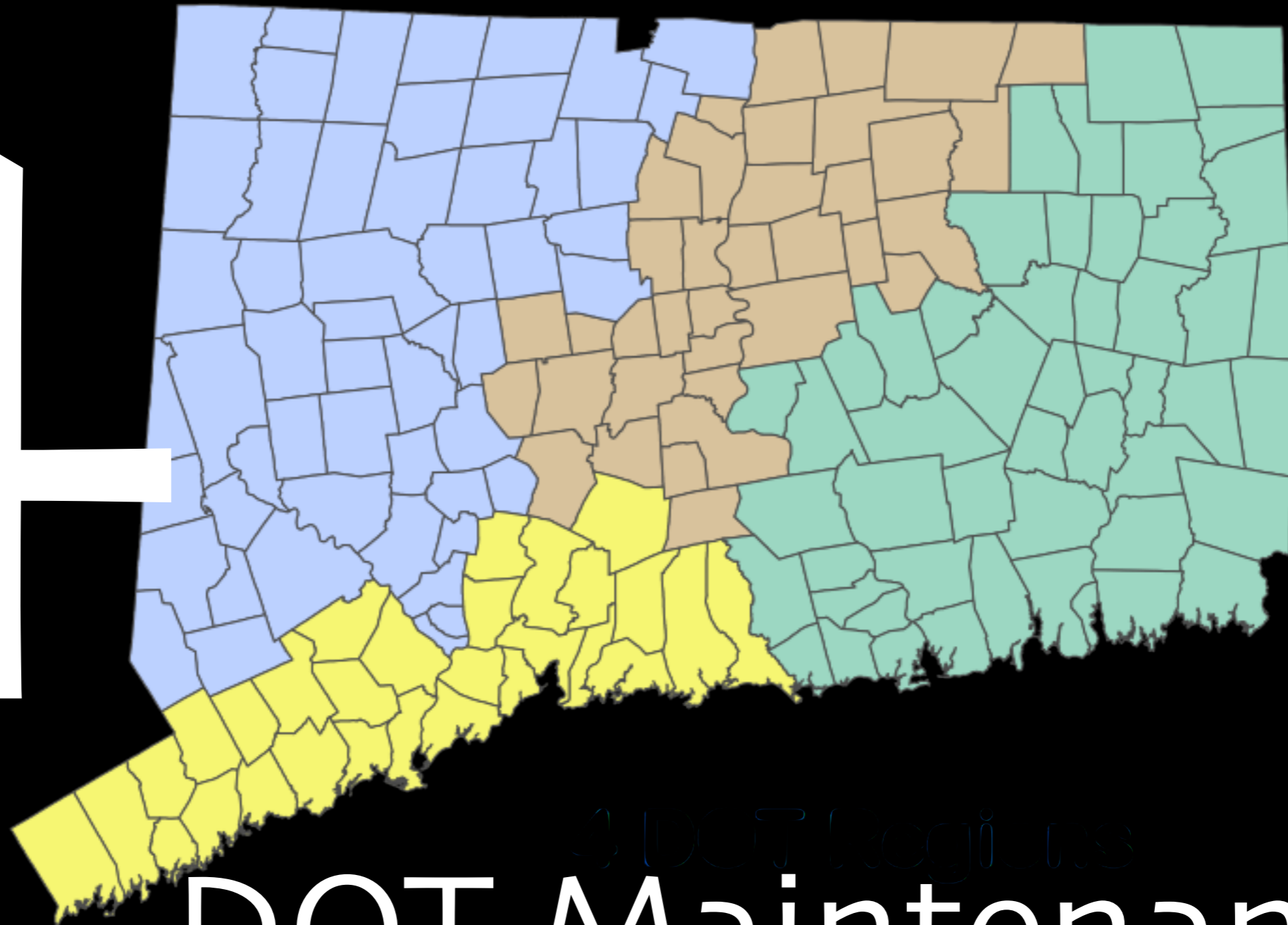
Towns Served by 5310 Vehicles Service Areas - Low Income

5



TSB -
Transportation
Investment Areas
eliminated 2009

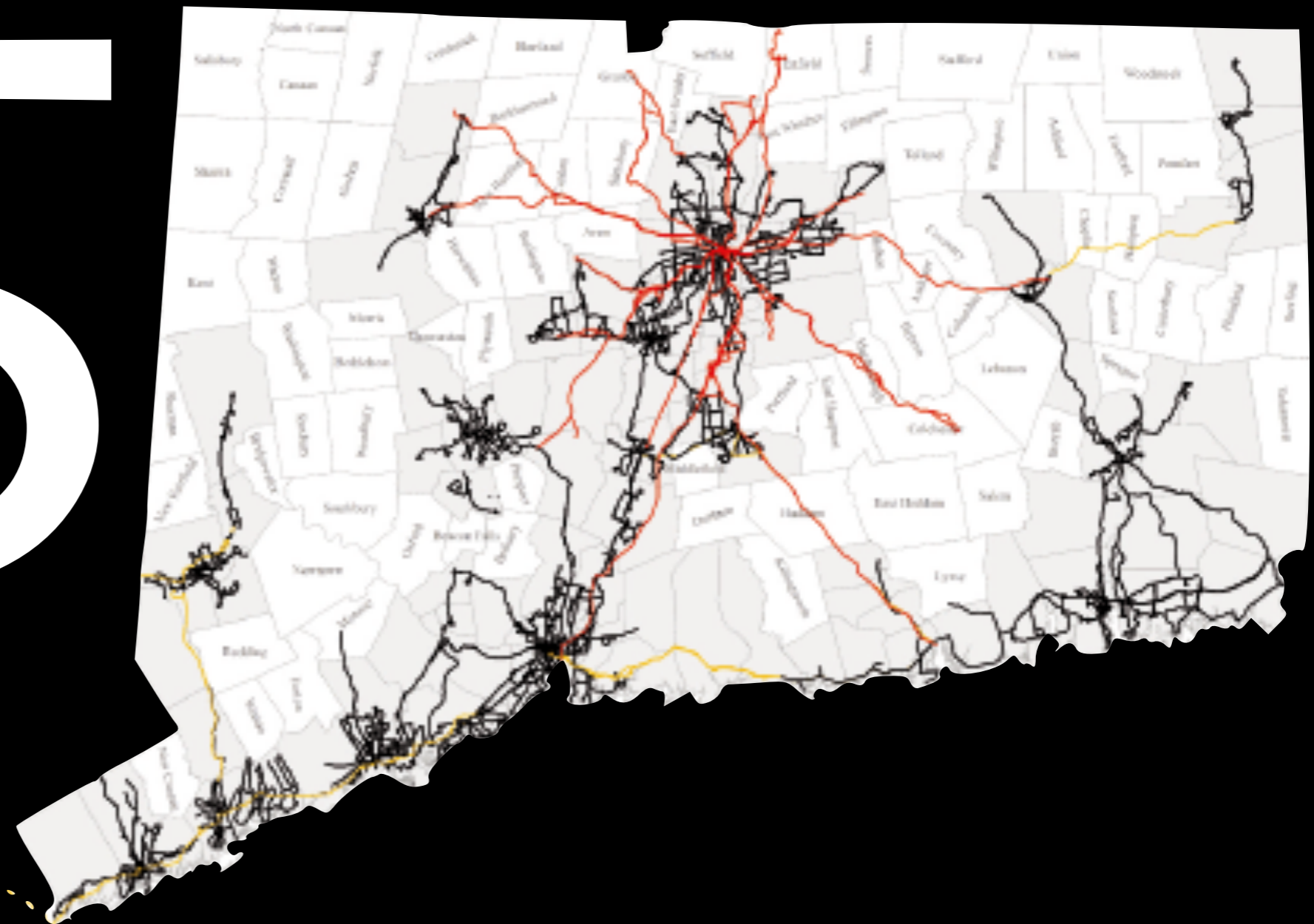
4



3 DOT Regions

DOT Maintenance and Construction Regions

15

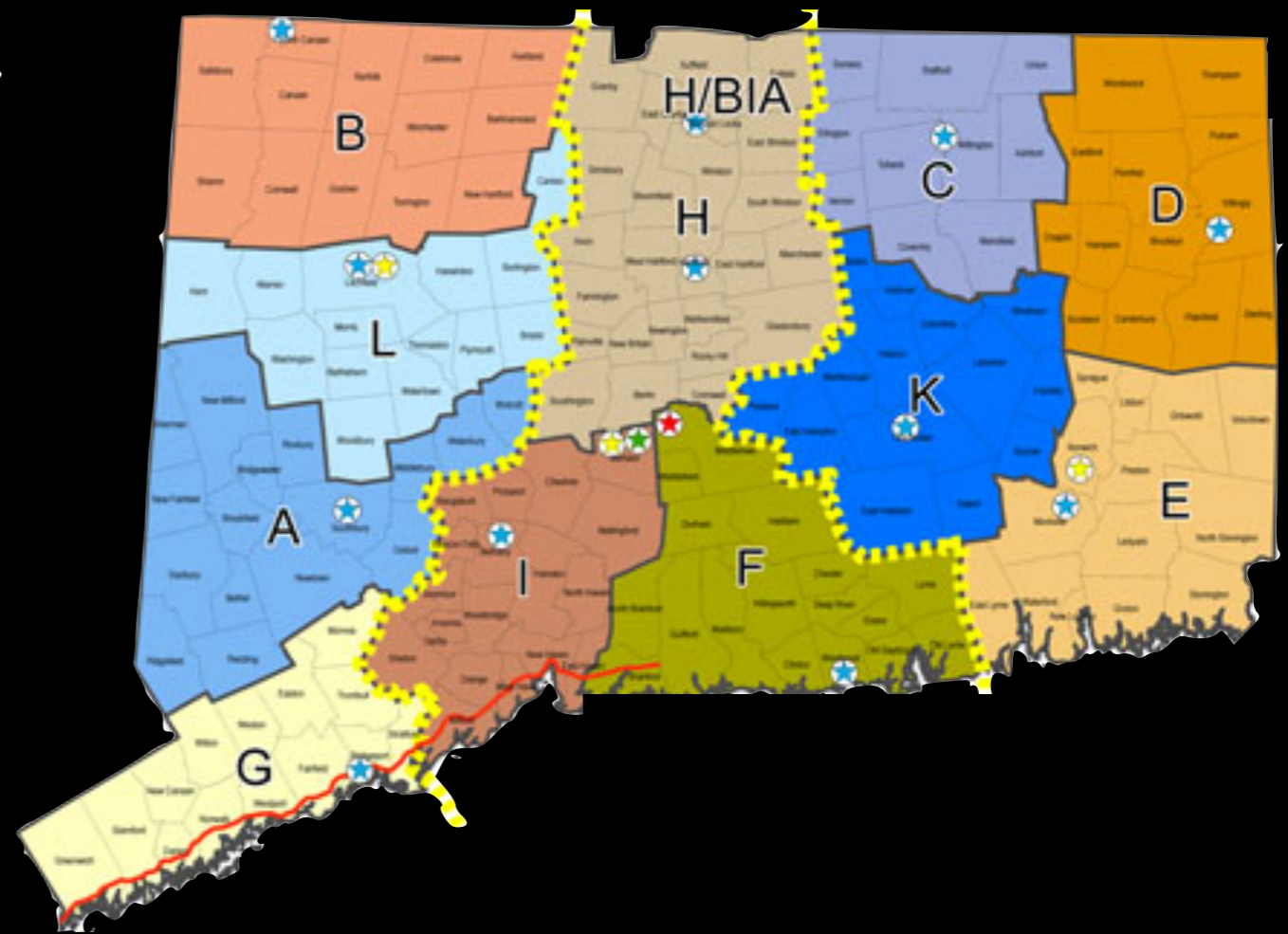


Public Transit Providers



Towns Served by 5310 Vehicles for Elderly and Disabled Persons Service Areas

17



State Police Facilities

95 Municipal Police Departments

Ansonia Police Department
Avon Police Department
Berlin Police Department
Bethel Police Department
Bloomfield Police Department
Branford Police Department
Bridgeport Police Department
Bridgeport Park Police Department
Bristol Police Department
Brookfield Police Department
Canton Police Department
Cheshire Police Department
Clinton Police Department
Coventry Police Department
Cromwell Police Department
Danbury Police Department
Darien Police Department
Derby Police Department
East Hampton Police Department
East Hartford Police Department
East Haven Police Department
East Lyme Police Department

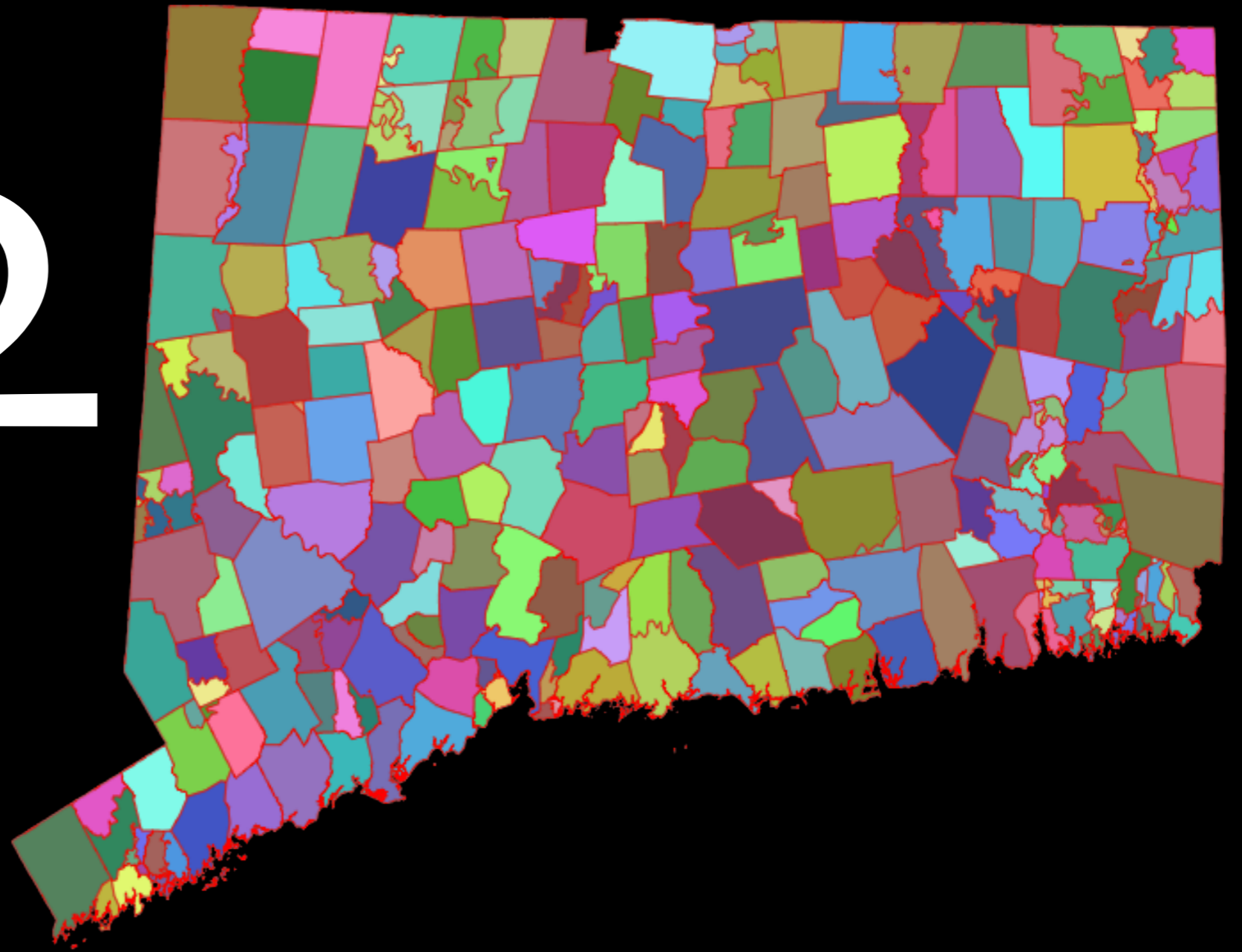
East Windsor Police Department
Easton Police Department
Enfield Police Department
Fairfield Police Department
Farmington Police Department
Glastonbury Police Department
Granby Police Department
Greenwich Police Department
Groton City Police Department
Groton Town Police Department
Groton Long Point Police Department
Guilford Police Department
Hamden Police Department
Hartford Police Department
Killingly Police Department
Madison Department of Police Services
Manchester Police Department
Mansfield Police Department
Meriden Police Department
Middlebury Police Department

Middletown Police Department
Milford Police Department
Monroe Police Department
Montville Police Department
Naugatuck Police Department
New Britain Police Department
New Canaan Police Department
New Haven Police Department
New London Police Department
New Milford Police Department
Newington Police Department
Newtown Police Department
North Branford Police Department
North Haven Police Department
Norwalk Police Department
Norwich Police Department
Old Saybrook Police Department
Orange Police Department

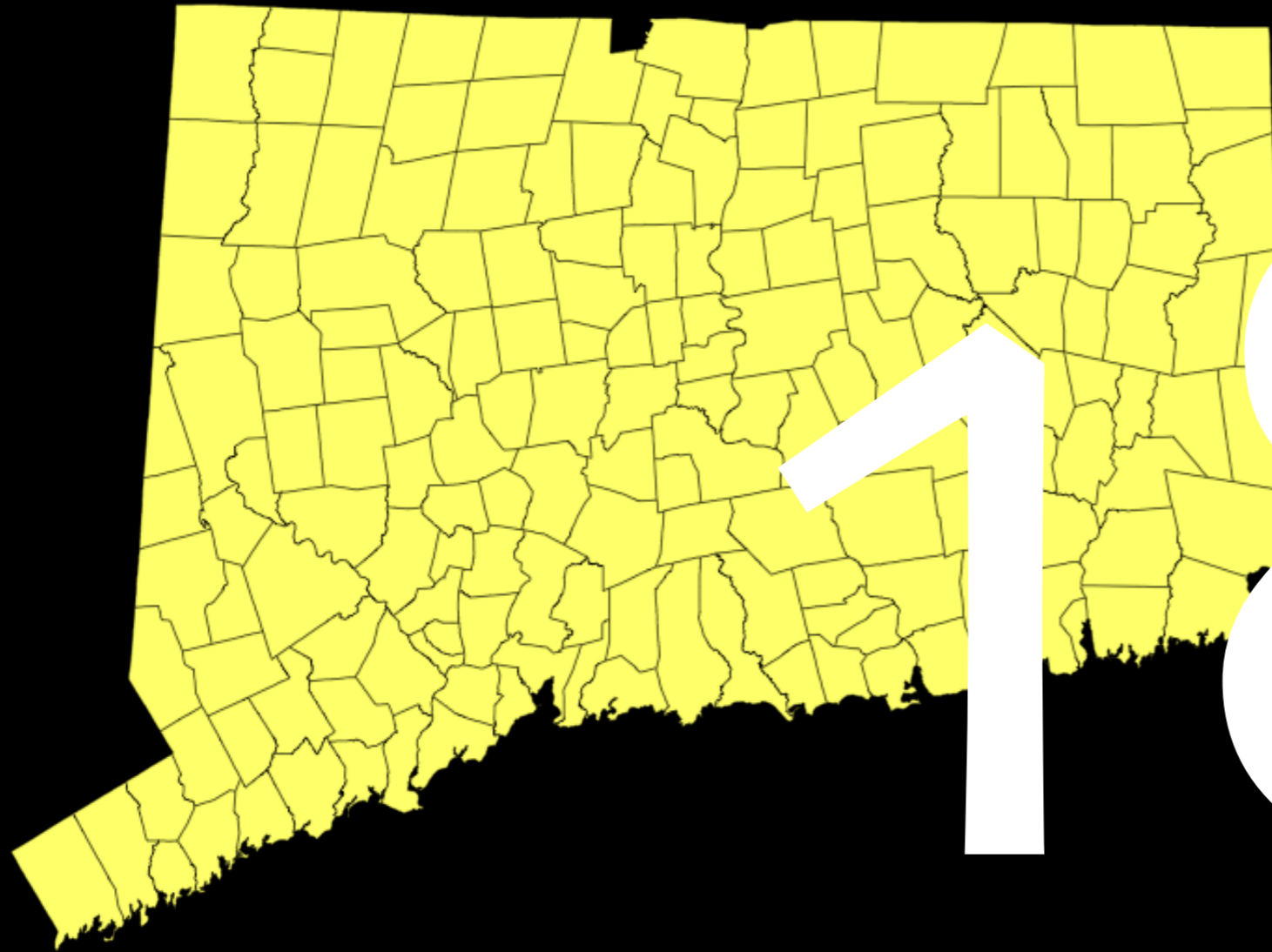
Plainfield Police Department
Plainville Police Department
Putnam Police Department
Ridgefield Police Department
Rocky Hill Police Department
Seymour Police Department
Shelton Police Department
Simsbury Police Department
South Windsor Police Department
Southbury Police Department
Southington Police Department
Stamford Police Department
Stonington Police Department
Stratford Police Department
Suffield Police Department
Thomaston Police Department
Torrington Police Department
Trumbull Police Department
[9]
Vernon Police Department
Wallingford Police Department

Waterbury Police Department
Waterford Police Department
Watertown Police Department
West Hartford Police Department
West Haven Police Department
Weston Police Department
Westport Police Department
Wethersfield Police Department
Willimantic Police Department
Wilton Police Department
Winchester Police Department
Windsor Police Department
Windsor Locks Police Department
Wolcott Police Department
Woodbridge Police Department

282

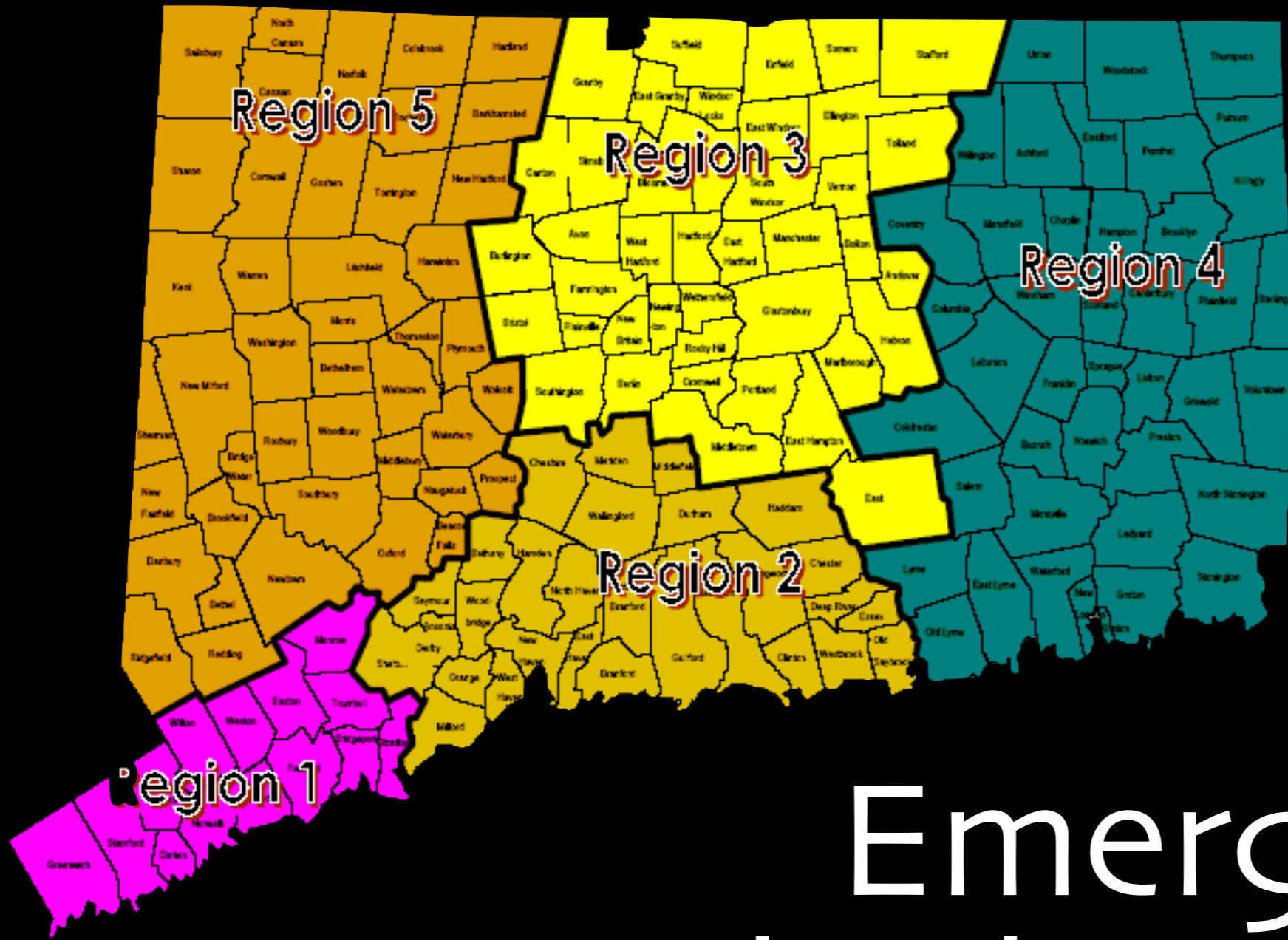


Fire Districts



1877

EMS Responders




5

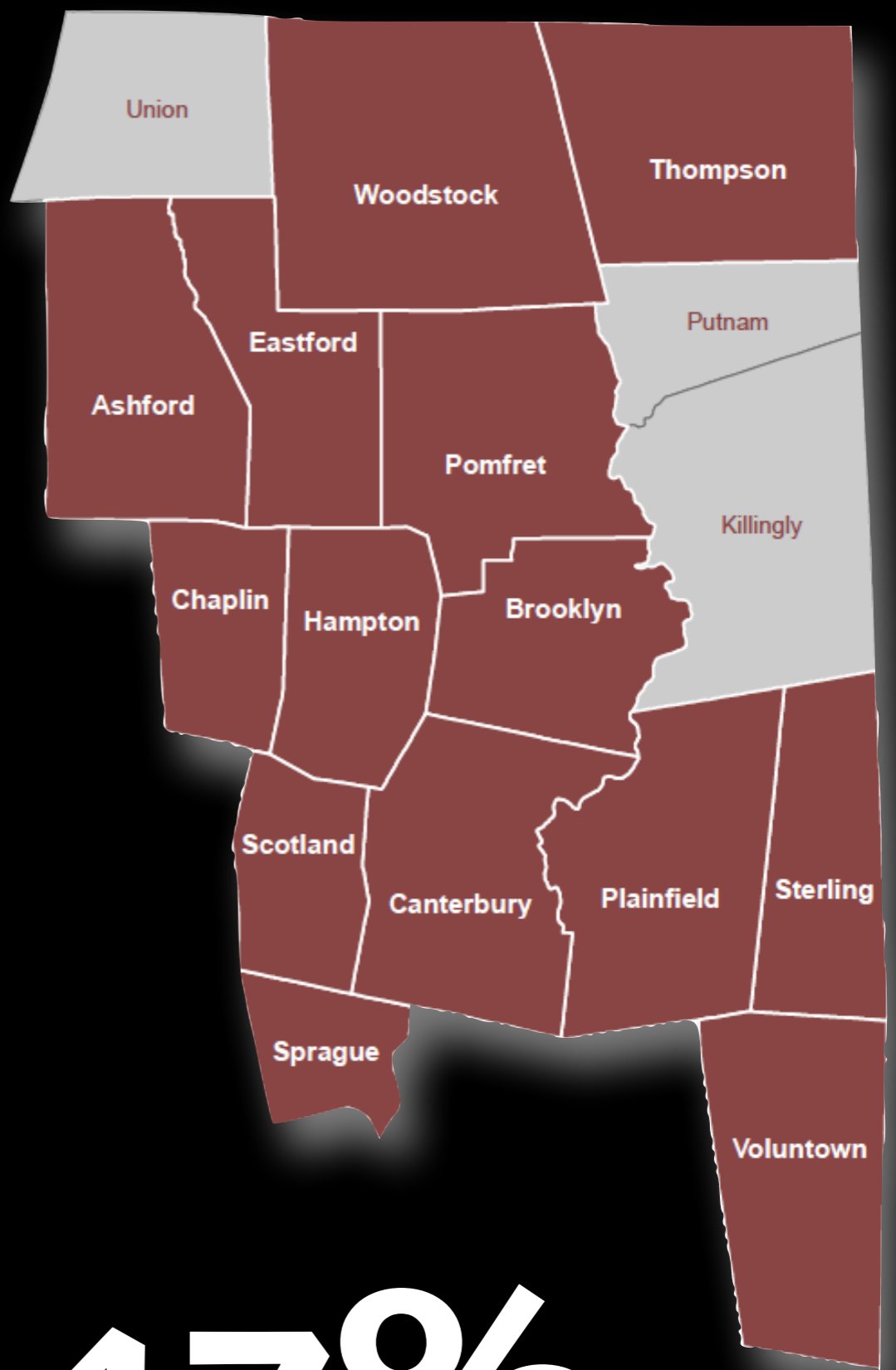
Emergency Medical Services Regions



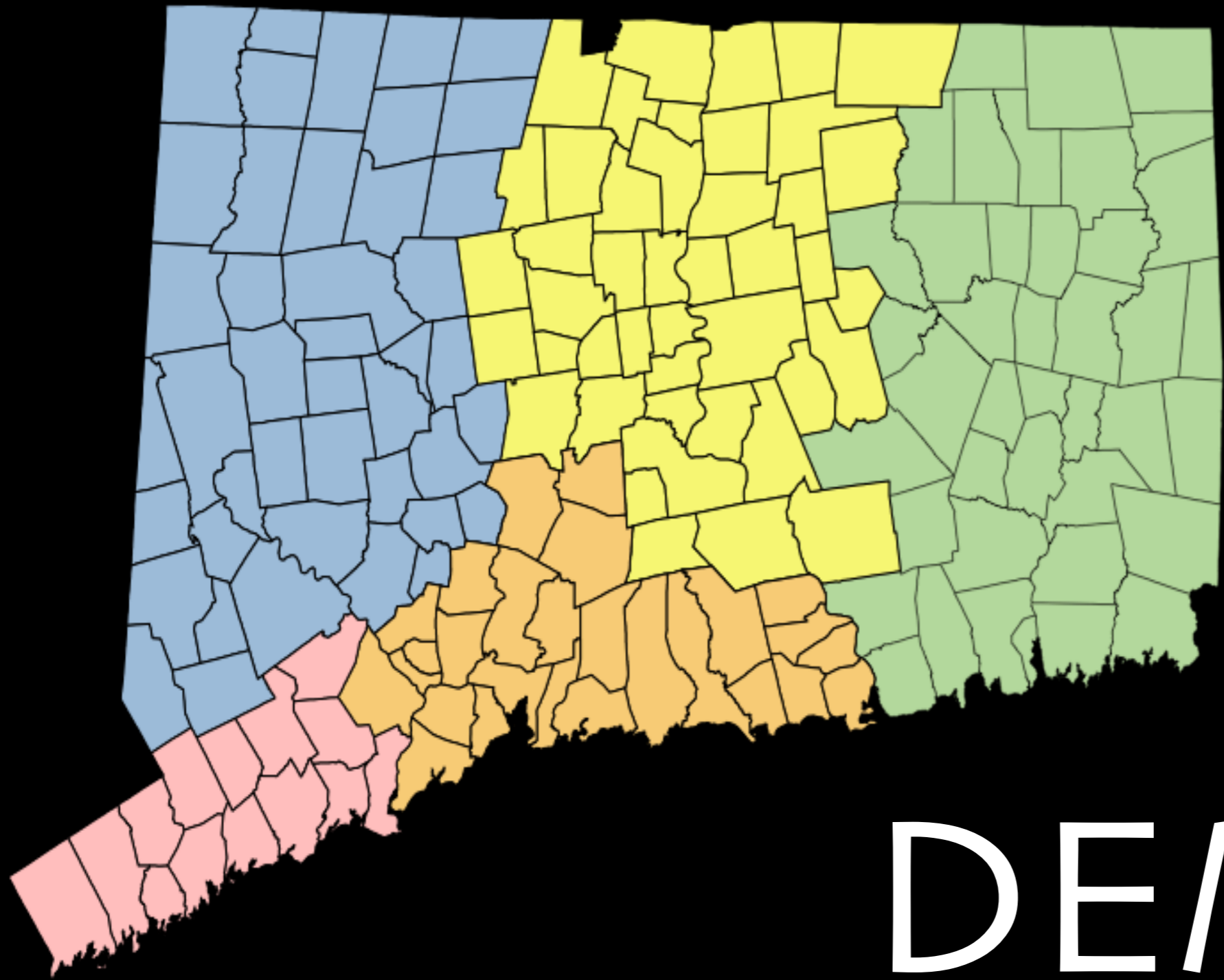
Town Emergency
Services Plans



Regional Property Revaluation Program



saves 47%

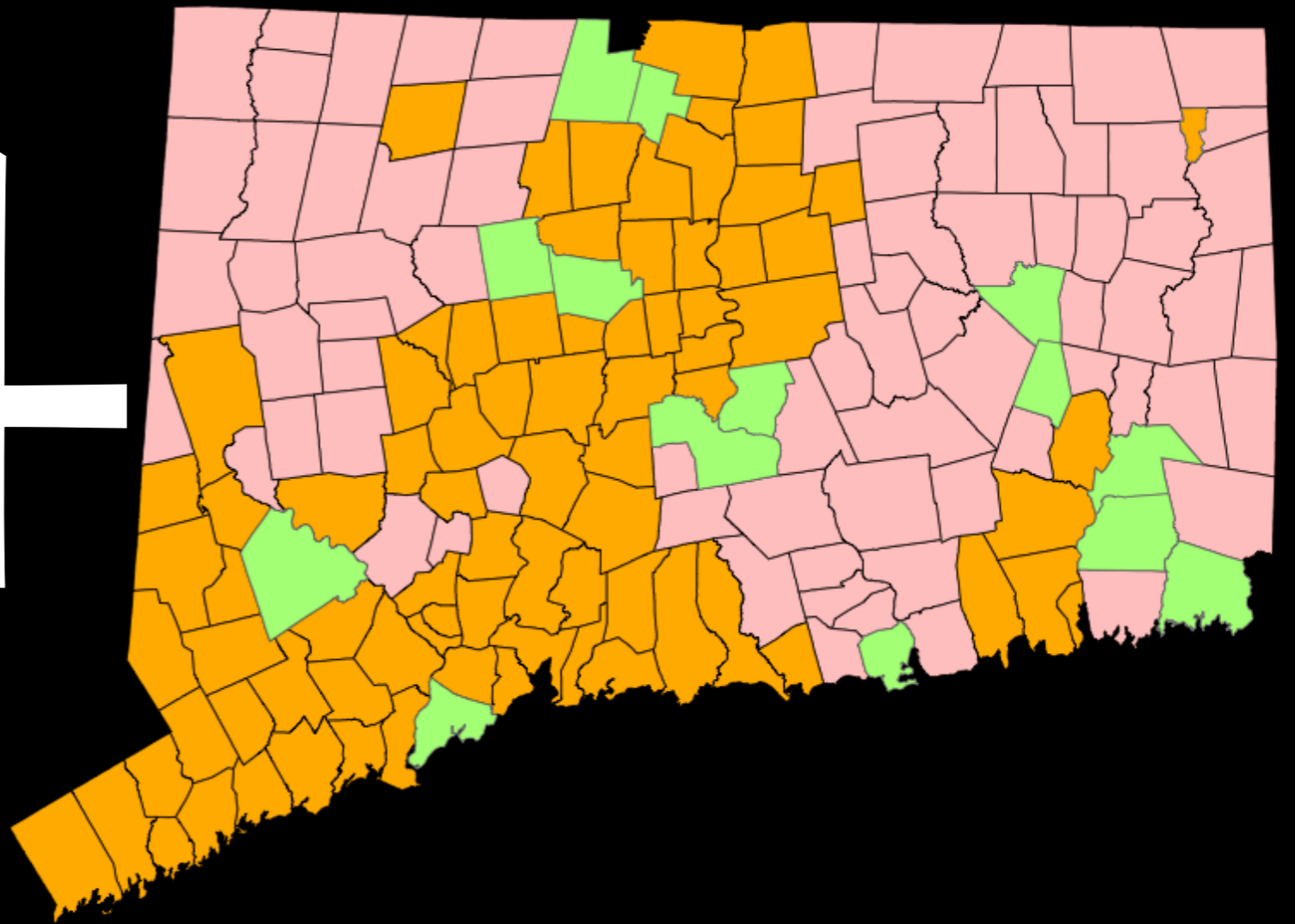


5

DEMHS

Regions

104



Public Safety
Answering Points

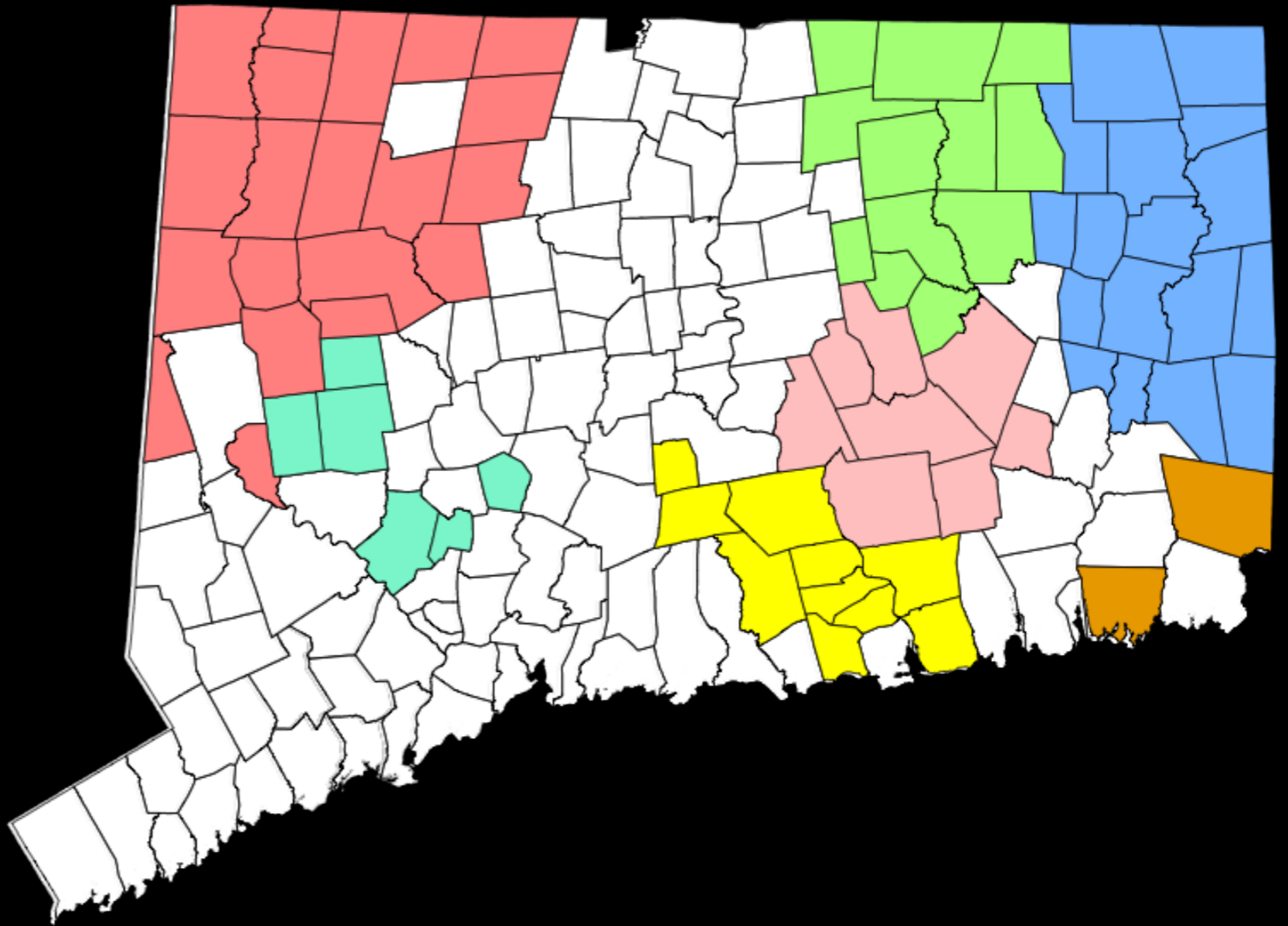
911

19th most
fragmented
PSAPS per 100k
population

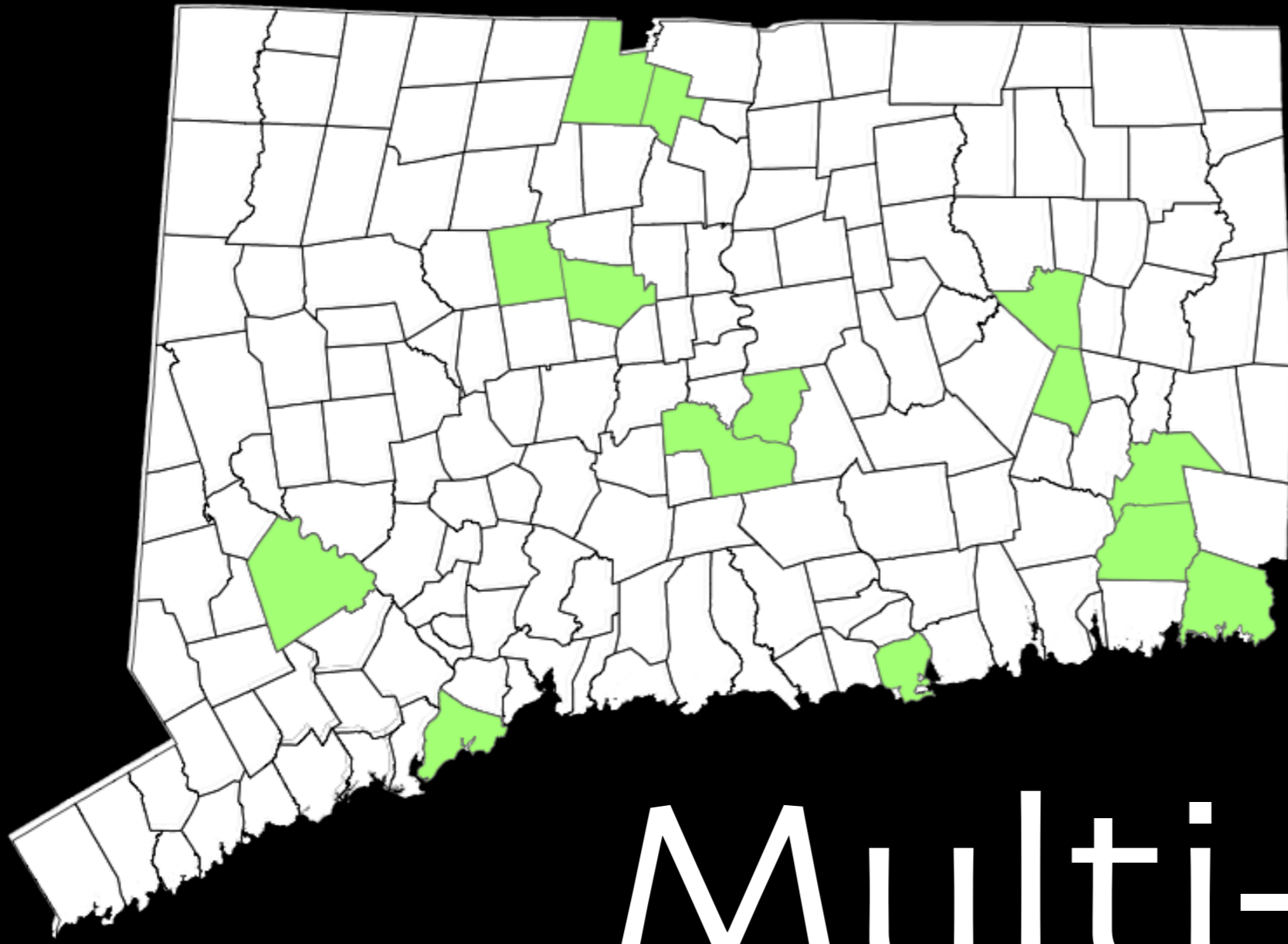
10th most
fragmented
PSAPS per
governments
served

4th most
fragmented
PSAPS per
square miles

7



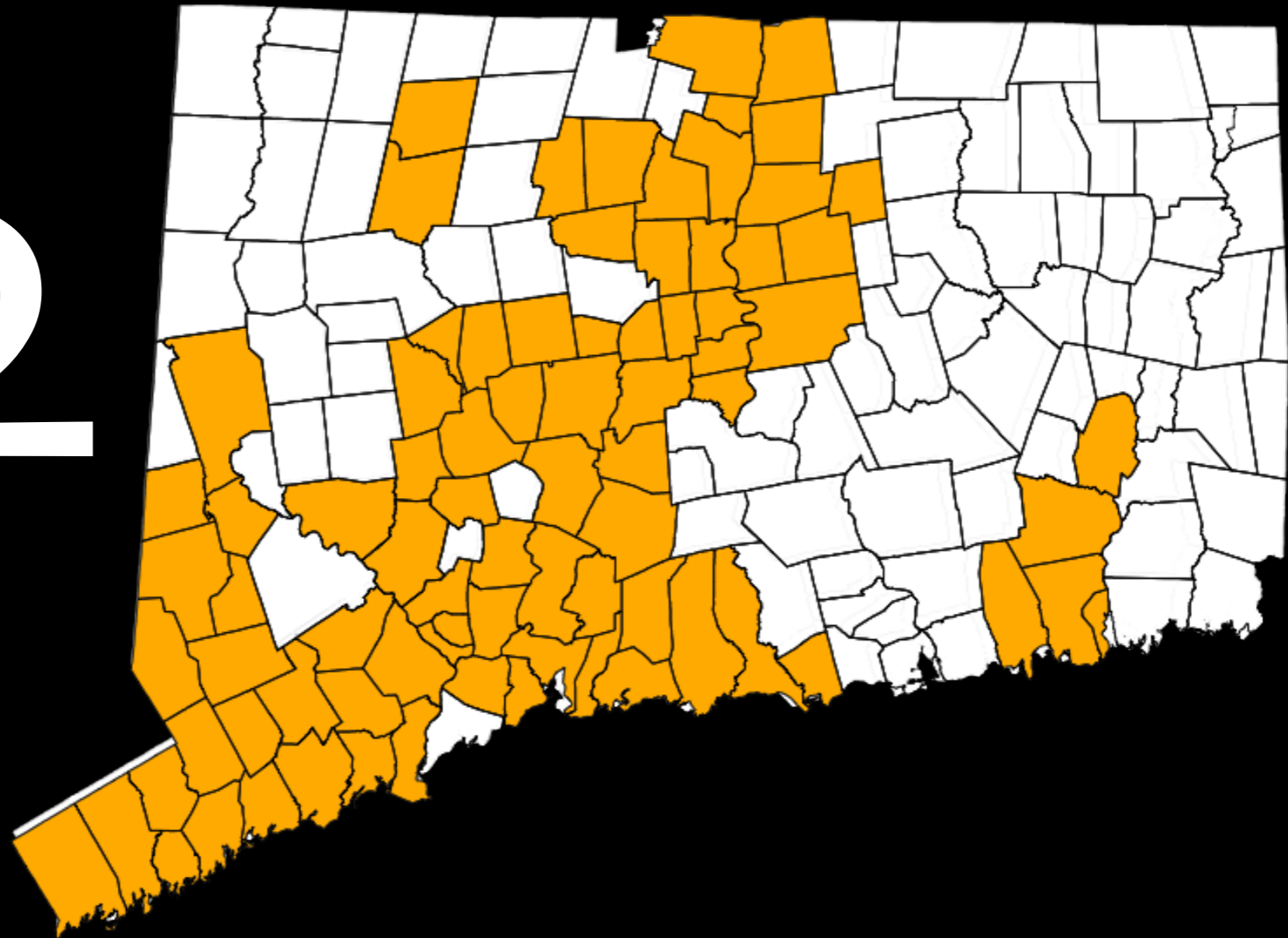
Regional PSAPs



8

Multi-Town
PSAPS

82

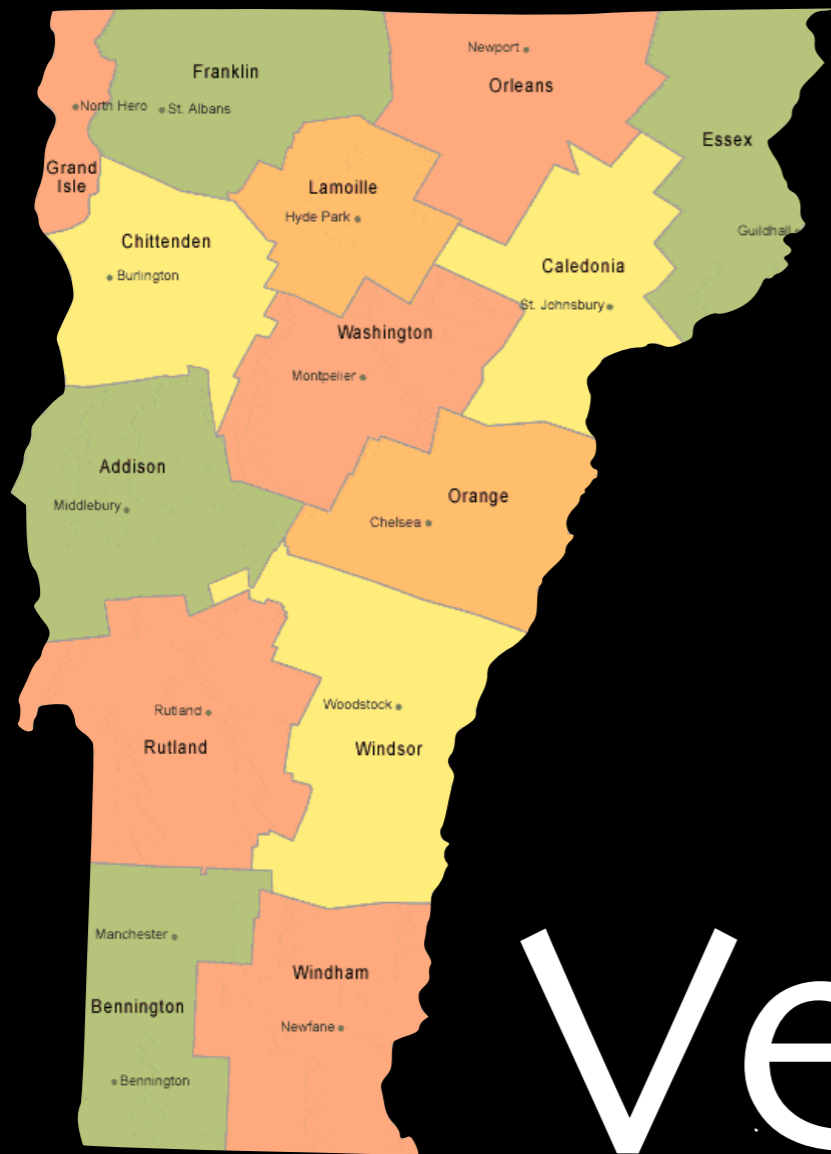


Single Town
PSAPs

New
Hampshire
has

1 primary
PSAP





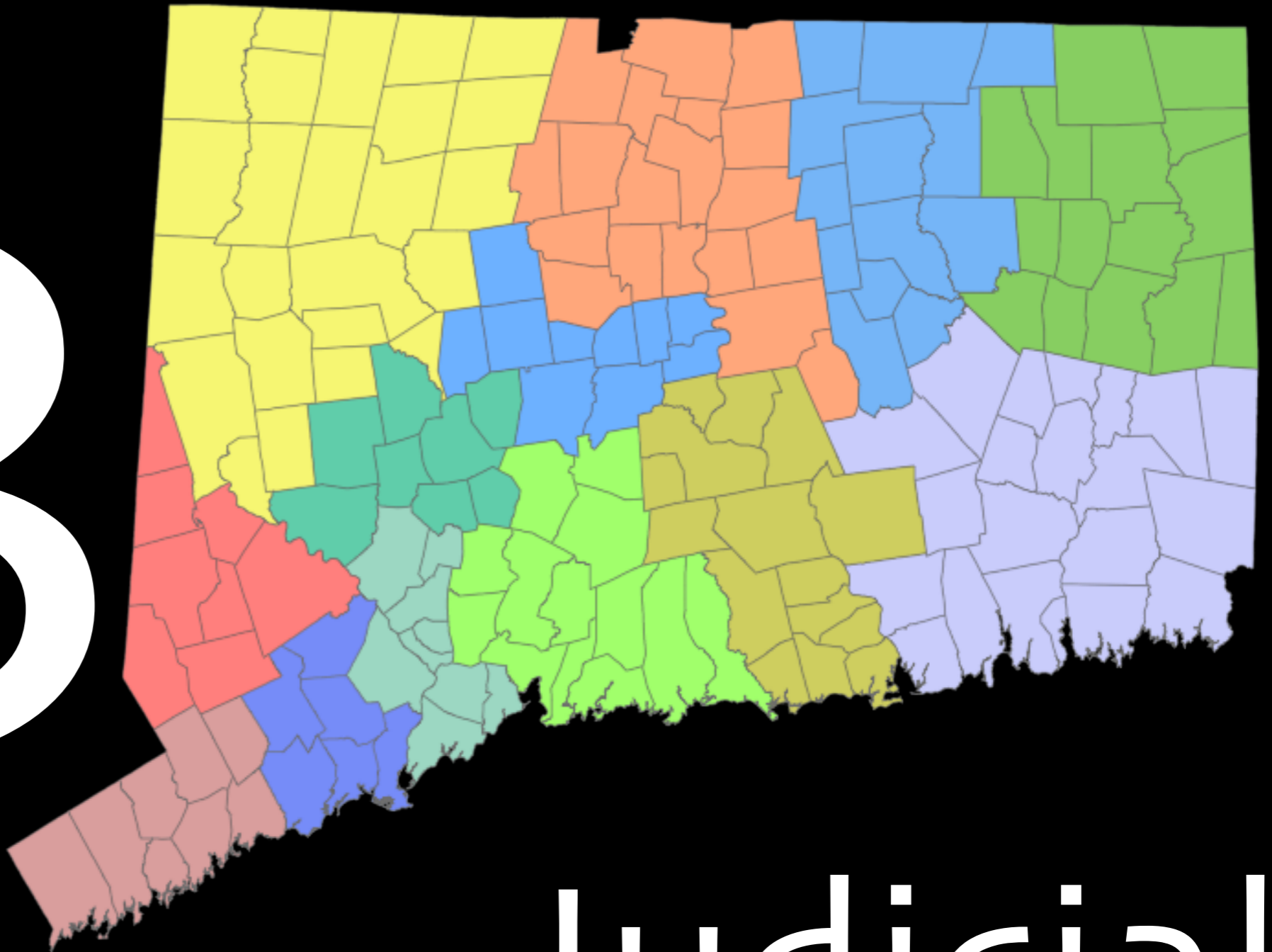
Vermont has
8 PSAP

Consolidation by county would result in having eight PSAPs across the state and would cut expenses by roughly

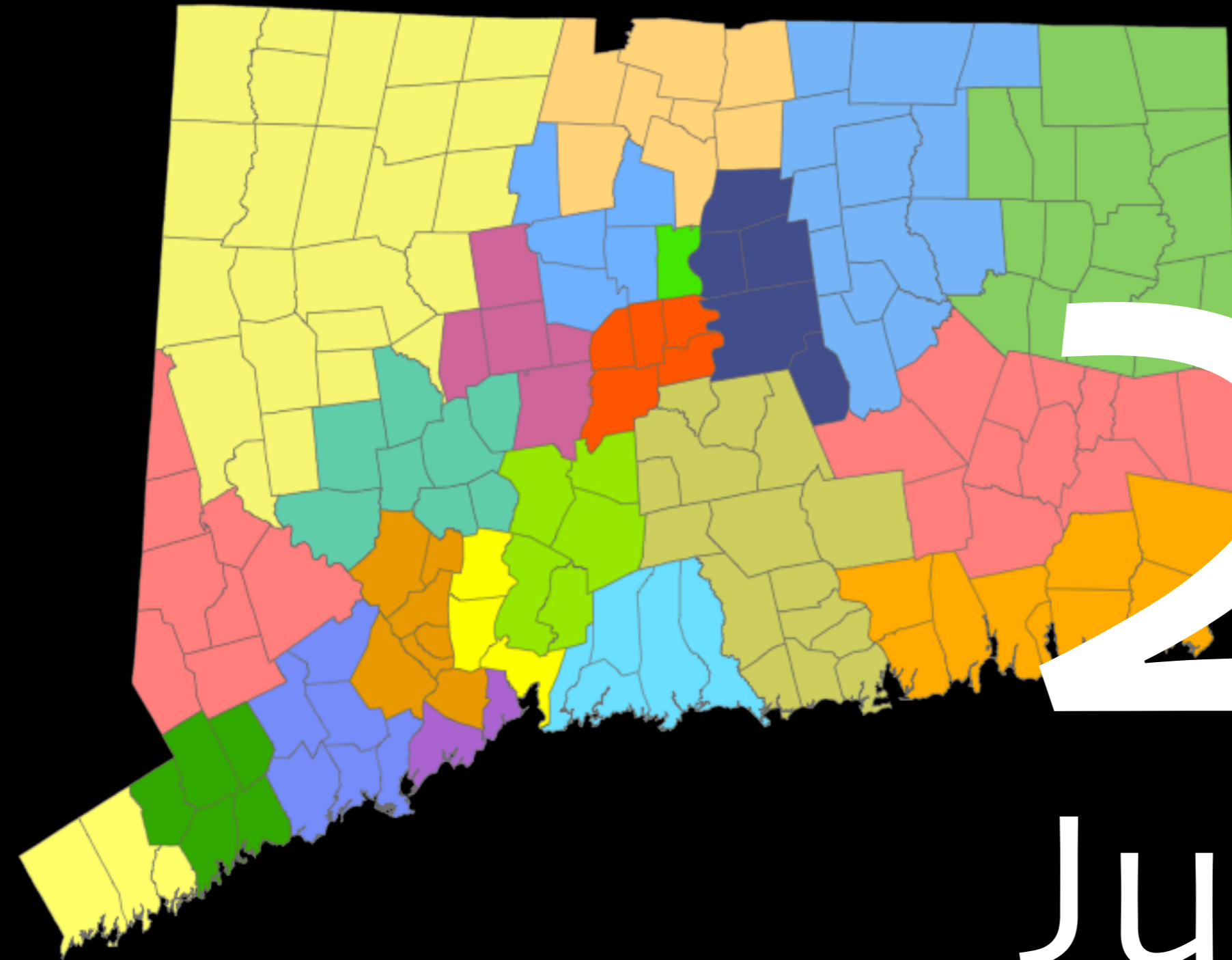
60 percent

\$64 million !!!

13



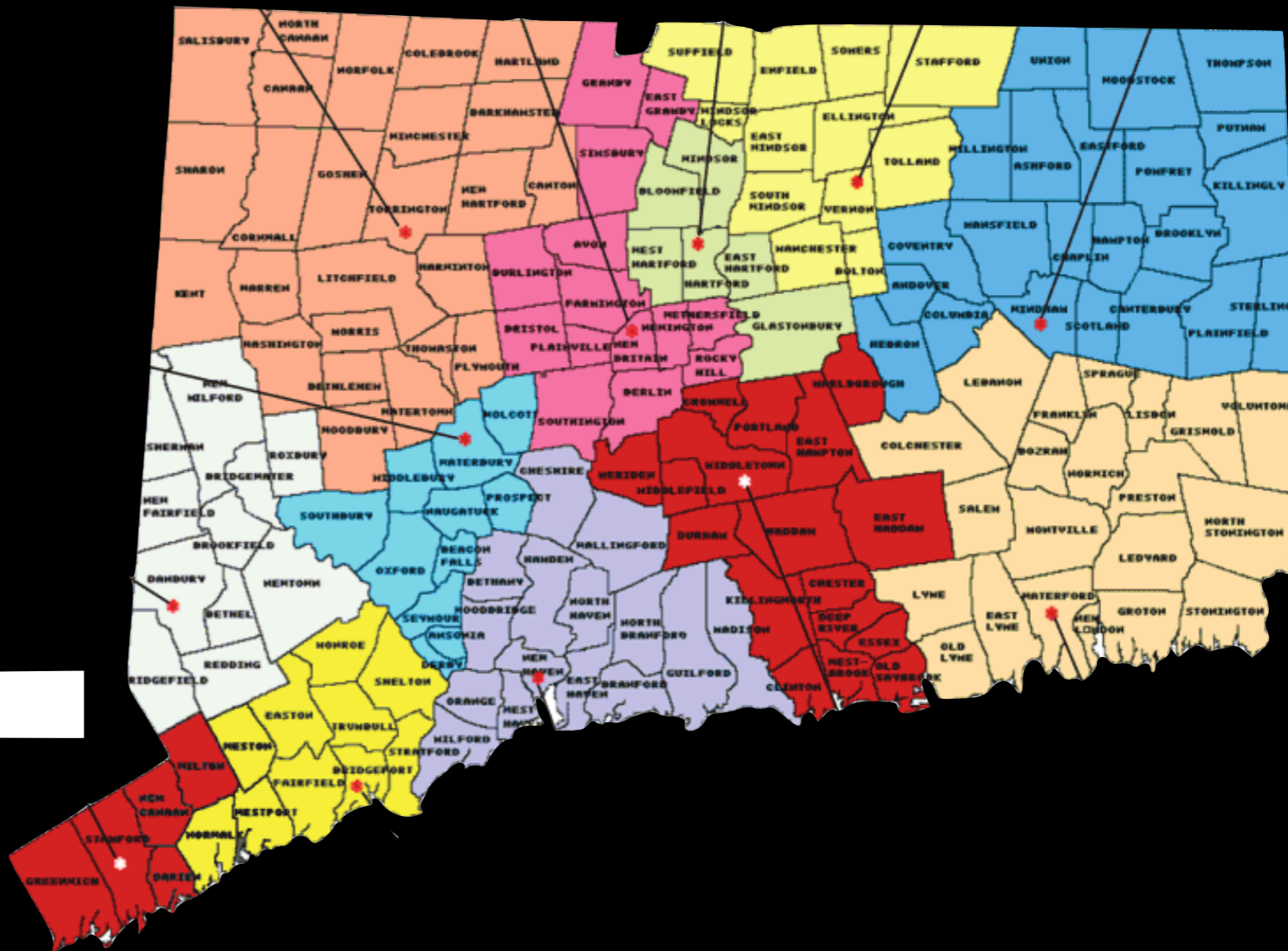
Judicial
Districts



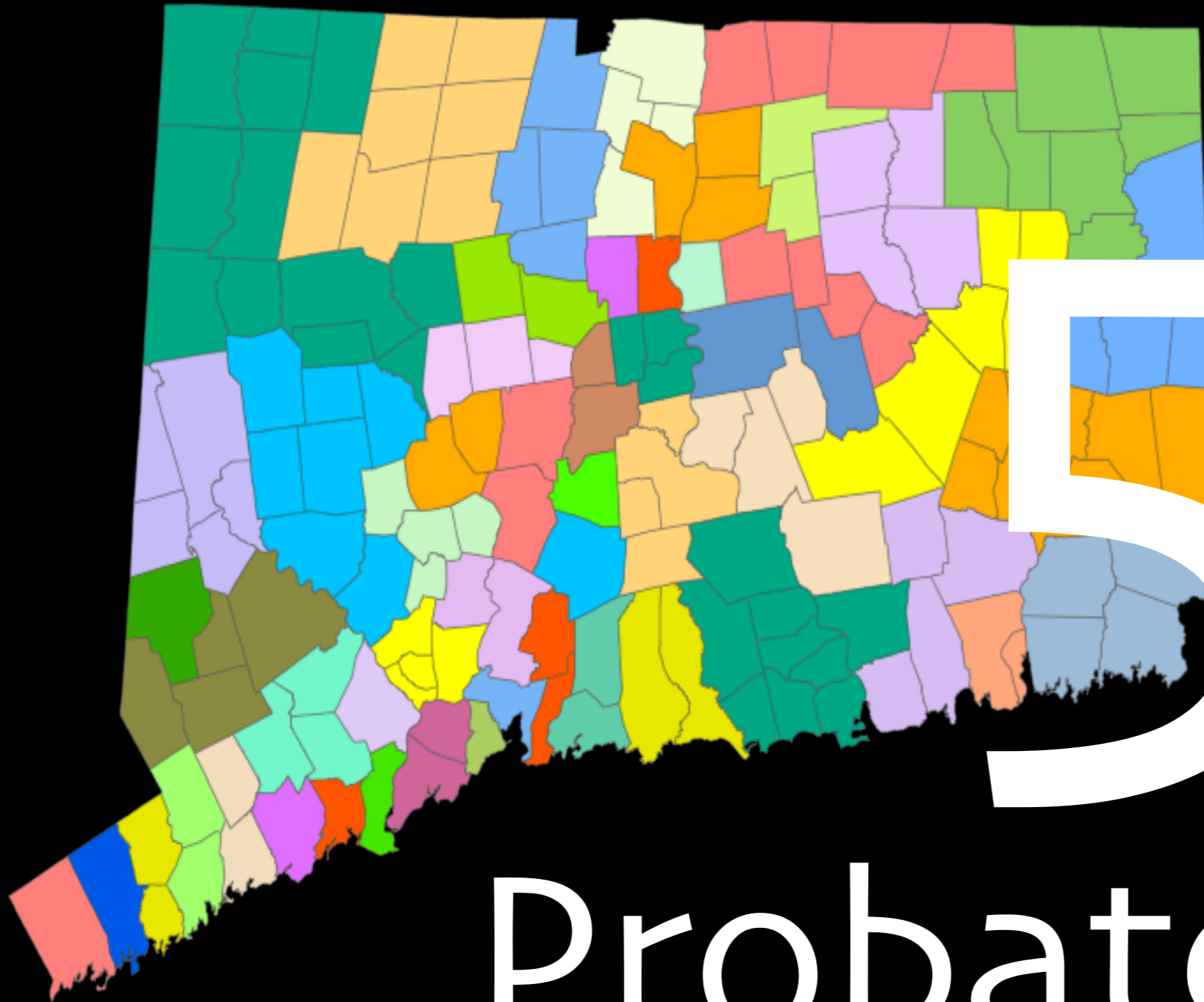
2022

Judicial
Branch Areas

12

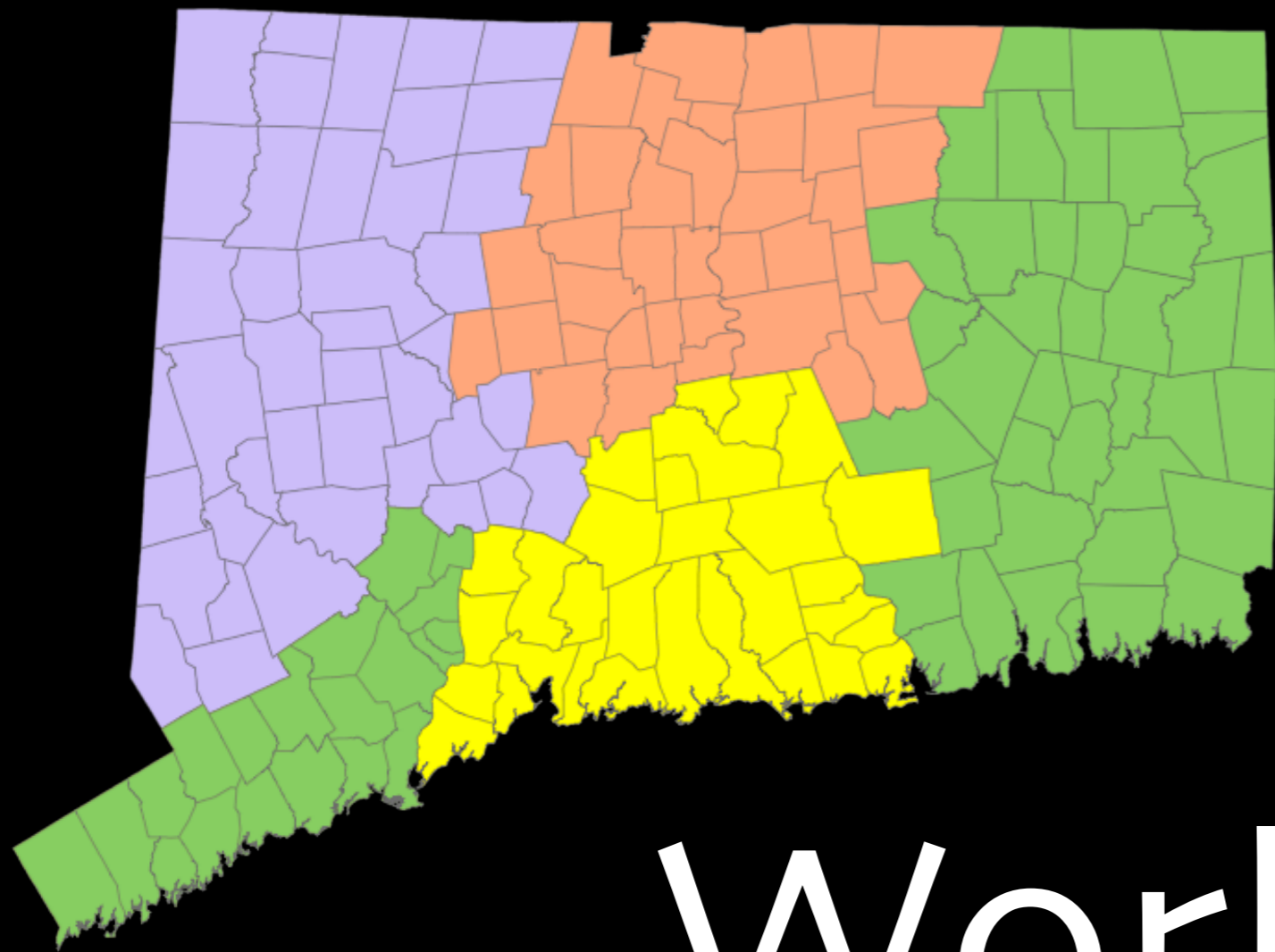


Juvenile Court Districts



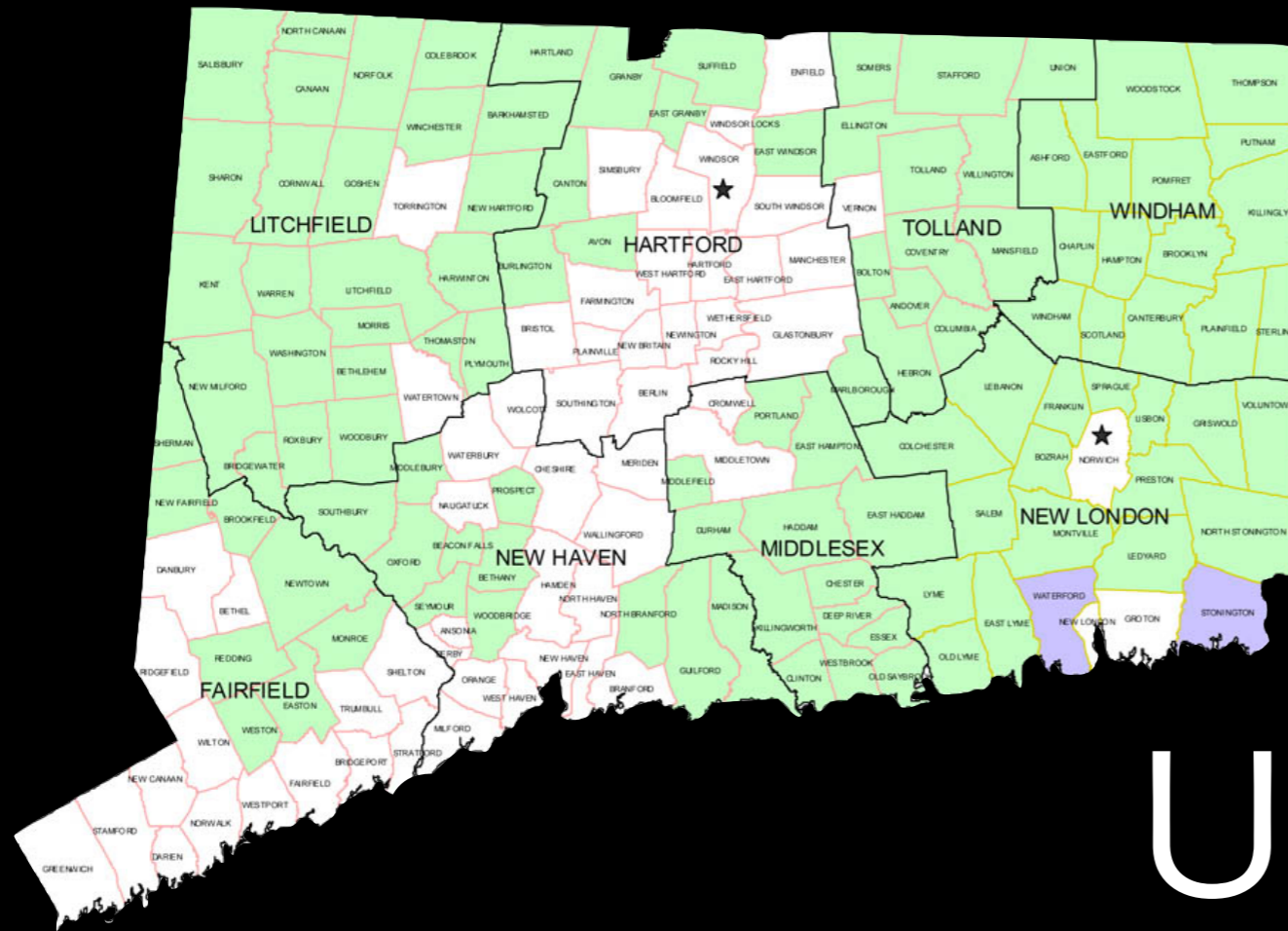
54

Probate
Courts



5

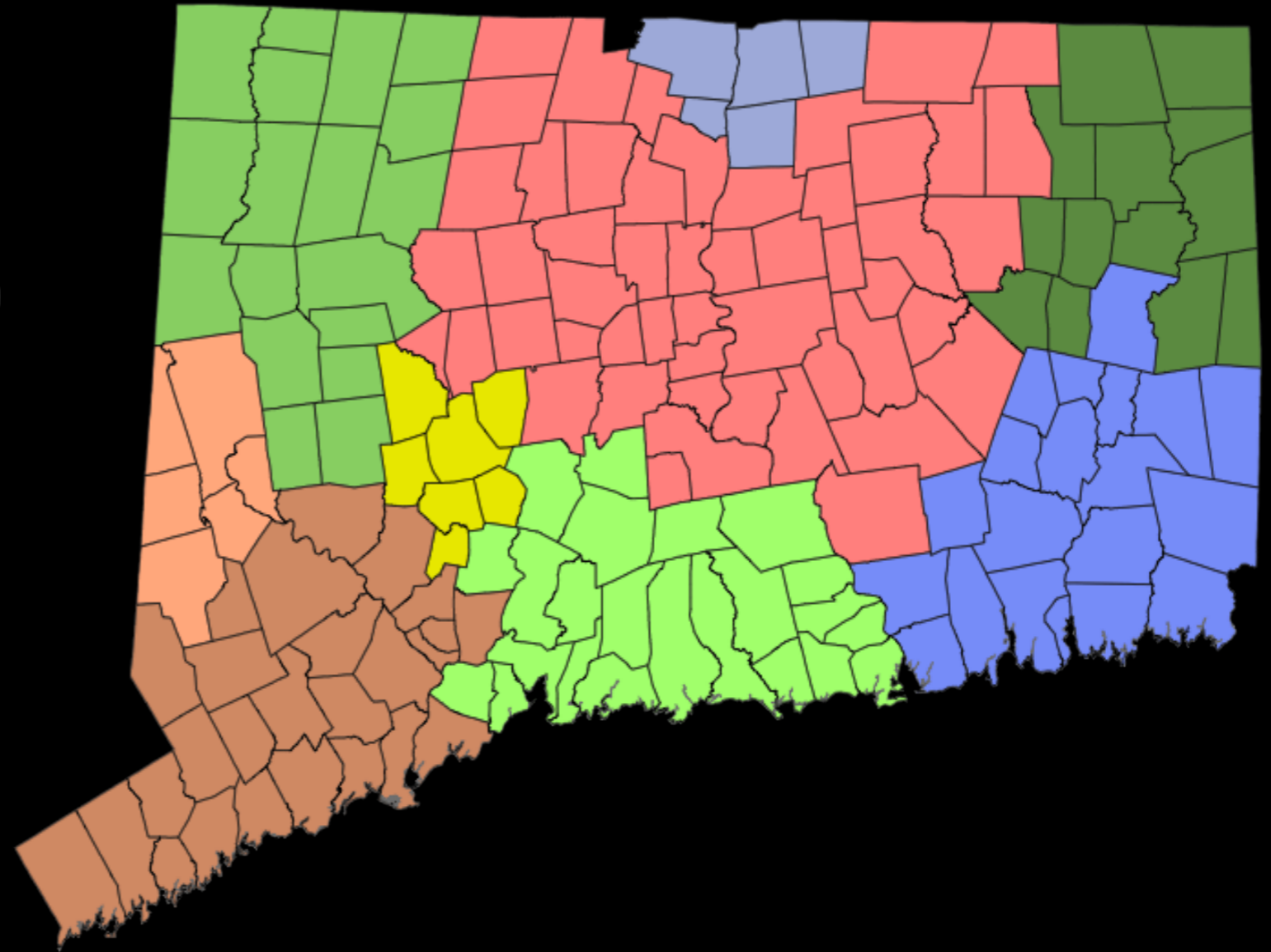
Workforce
Development
Boards



2

USDA Rural Development Eligible Areas for Housing Programs

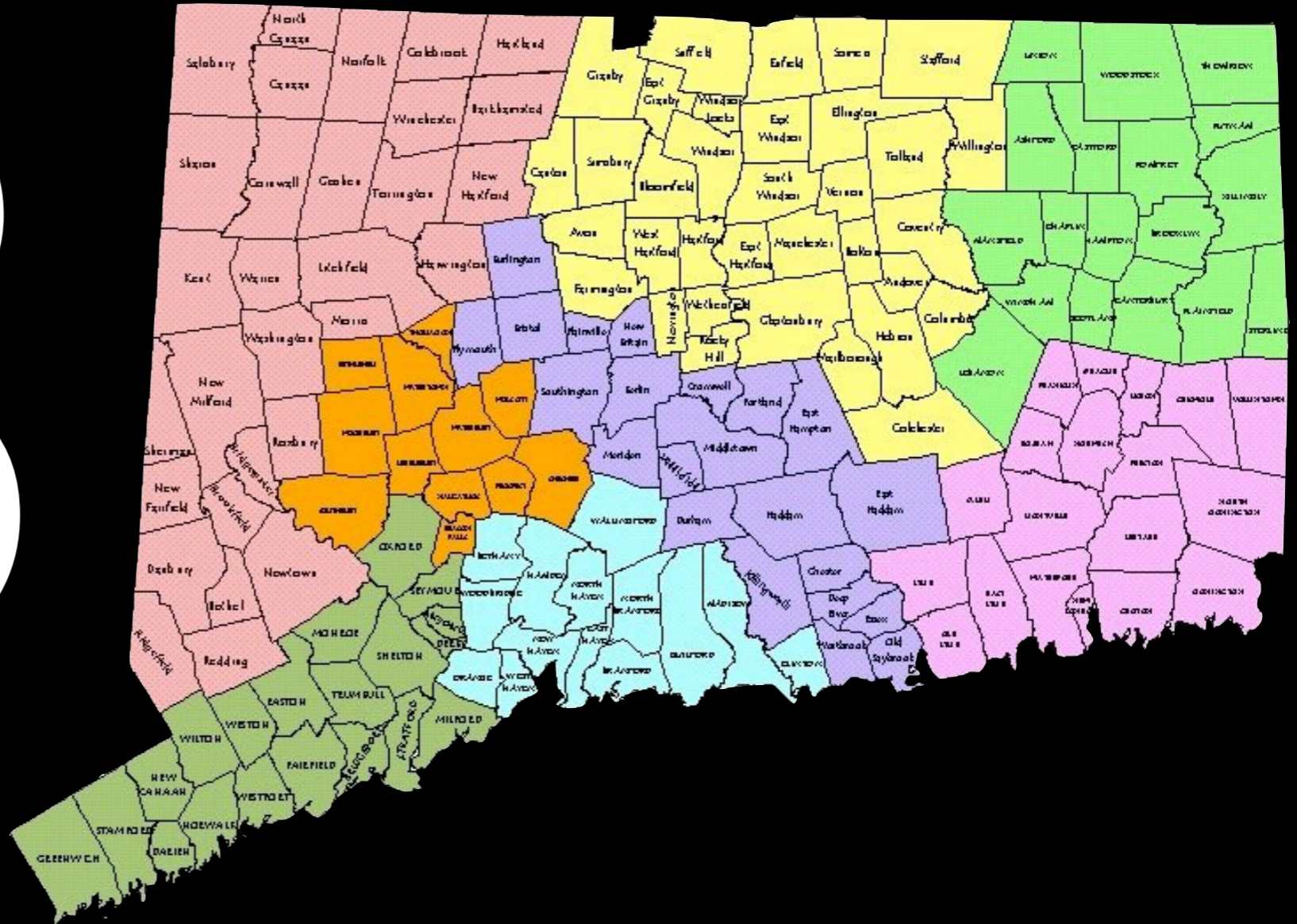
9

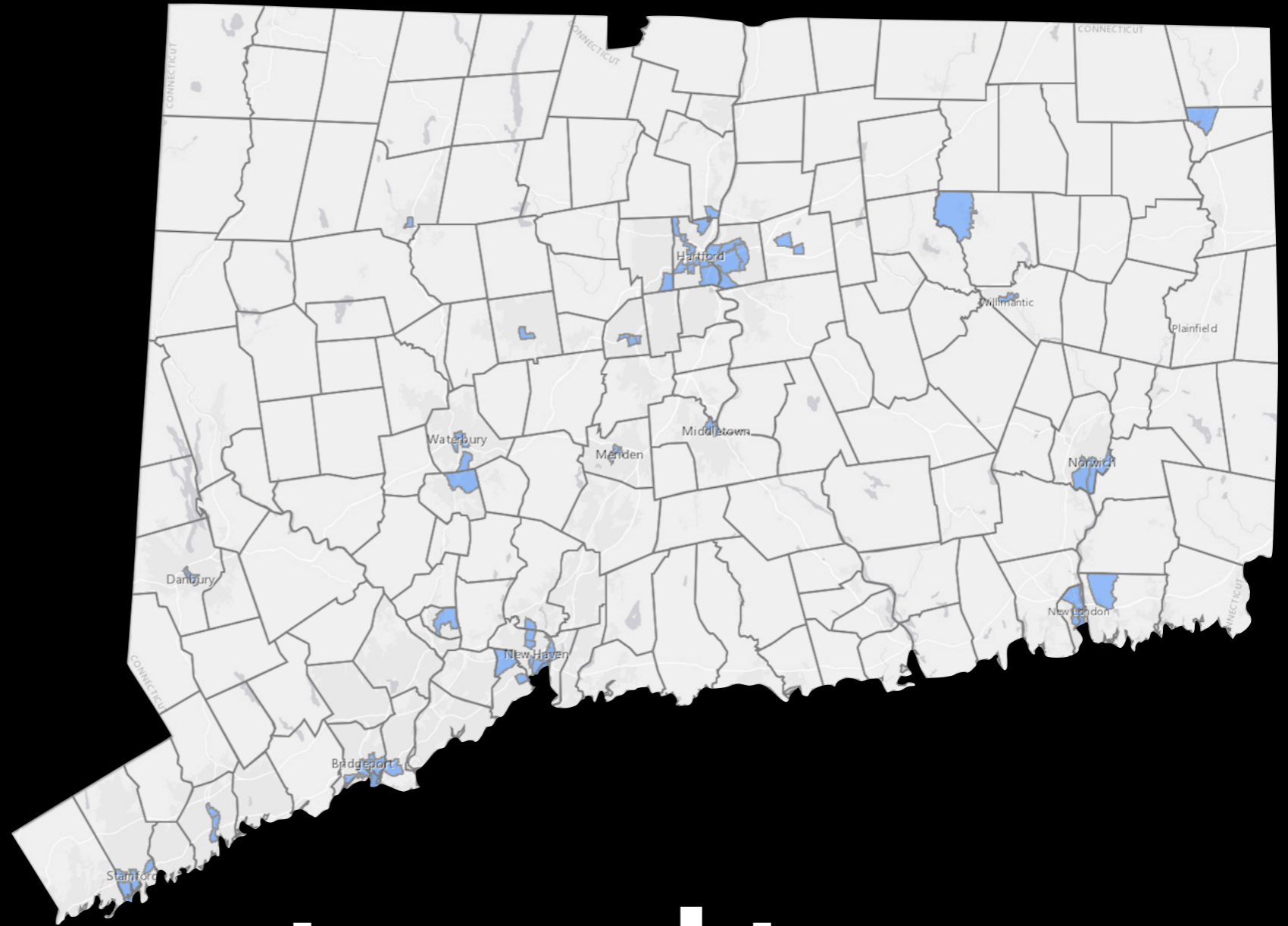


Labor Market Areas

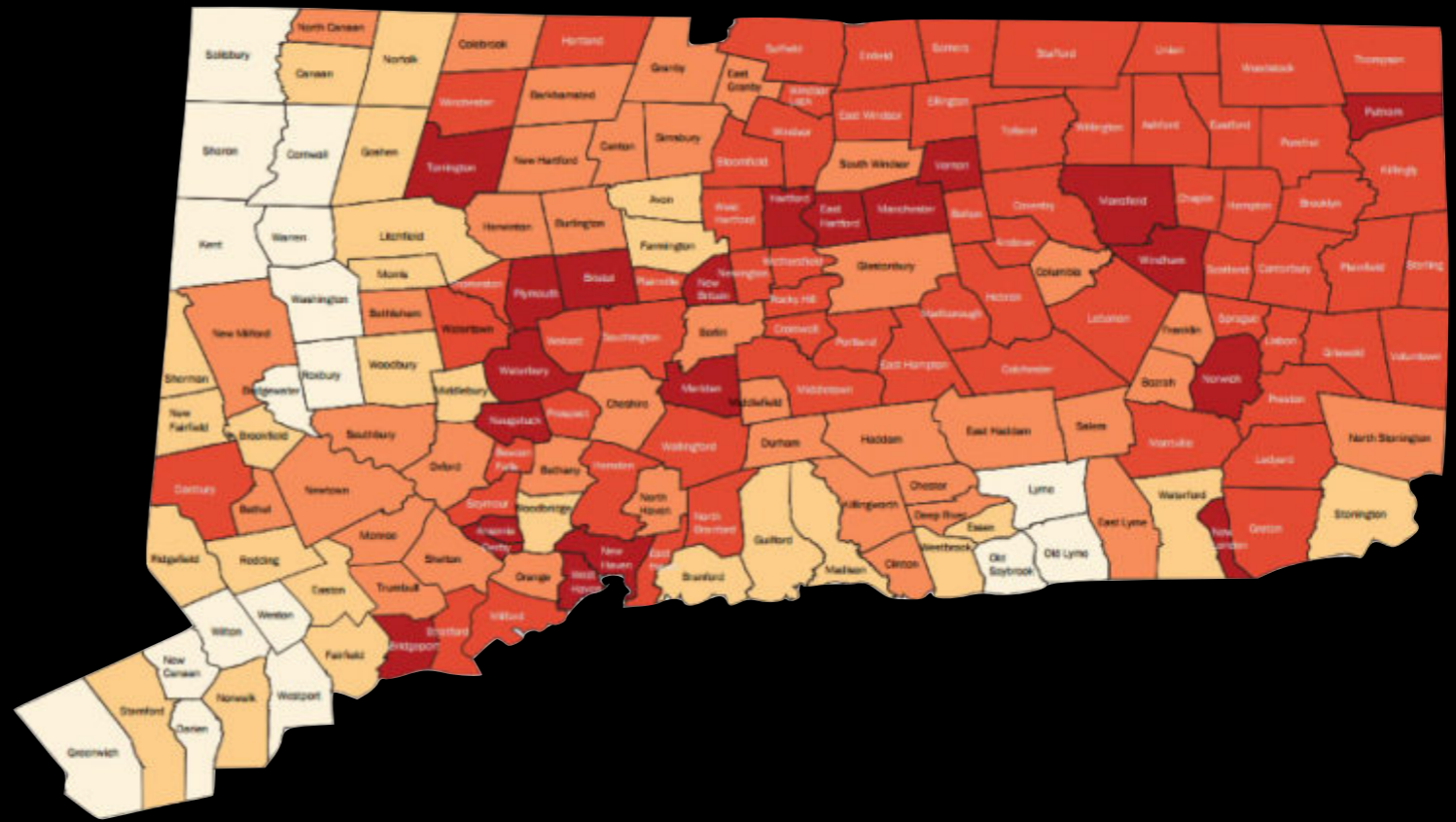
Employment and Training Service Delivery Areas

8

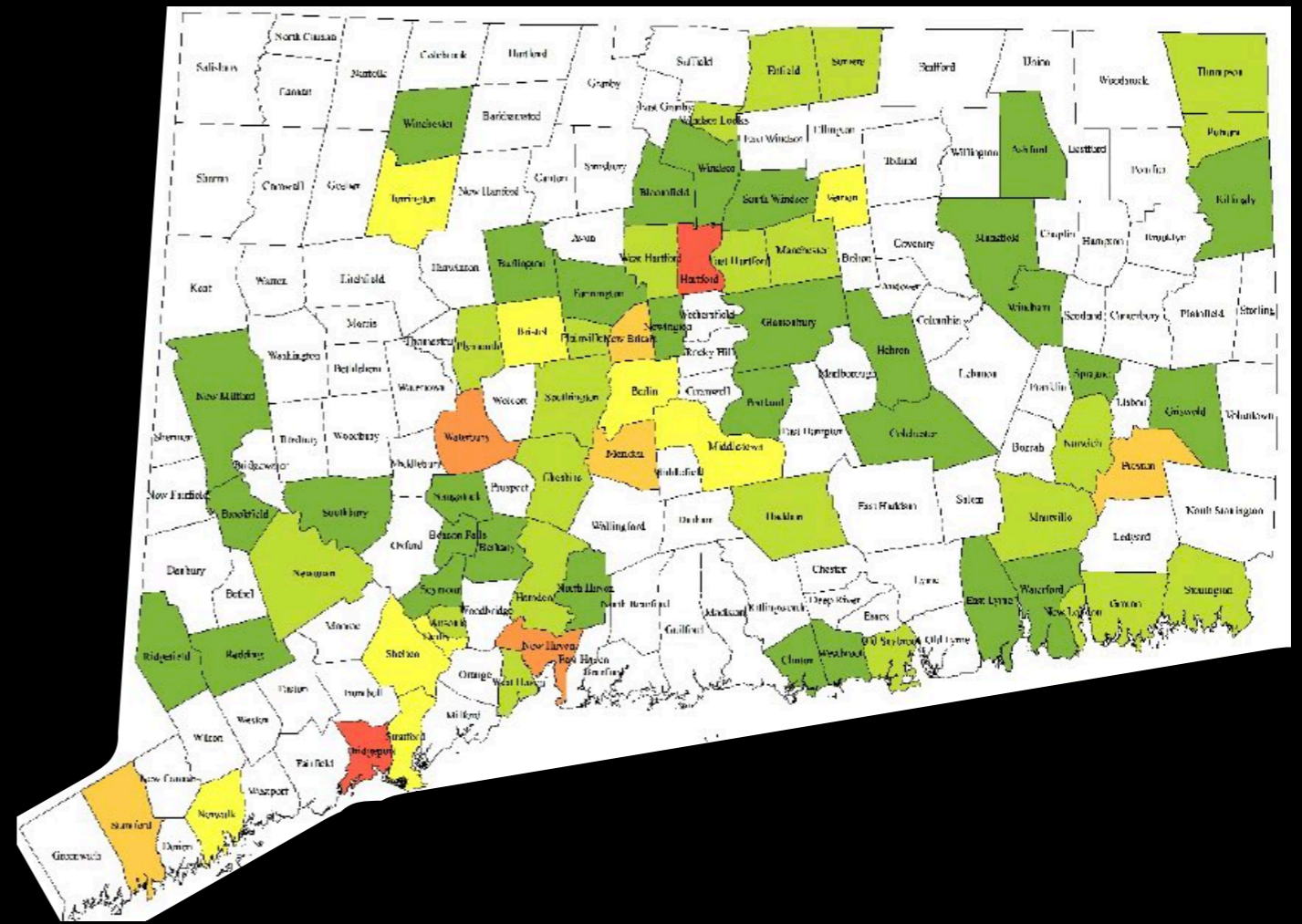




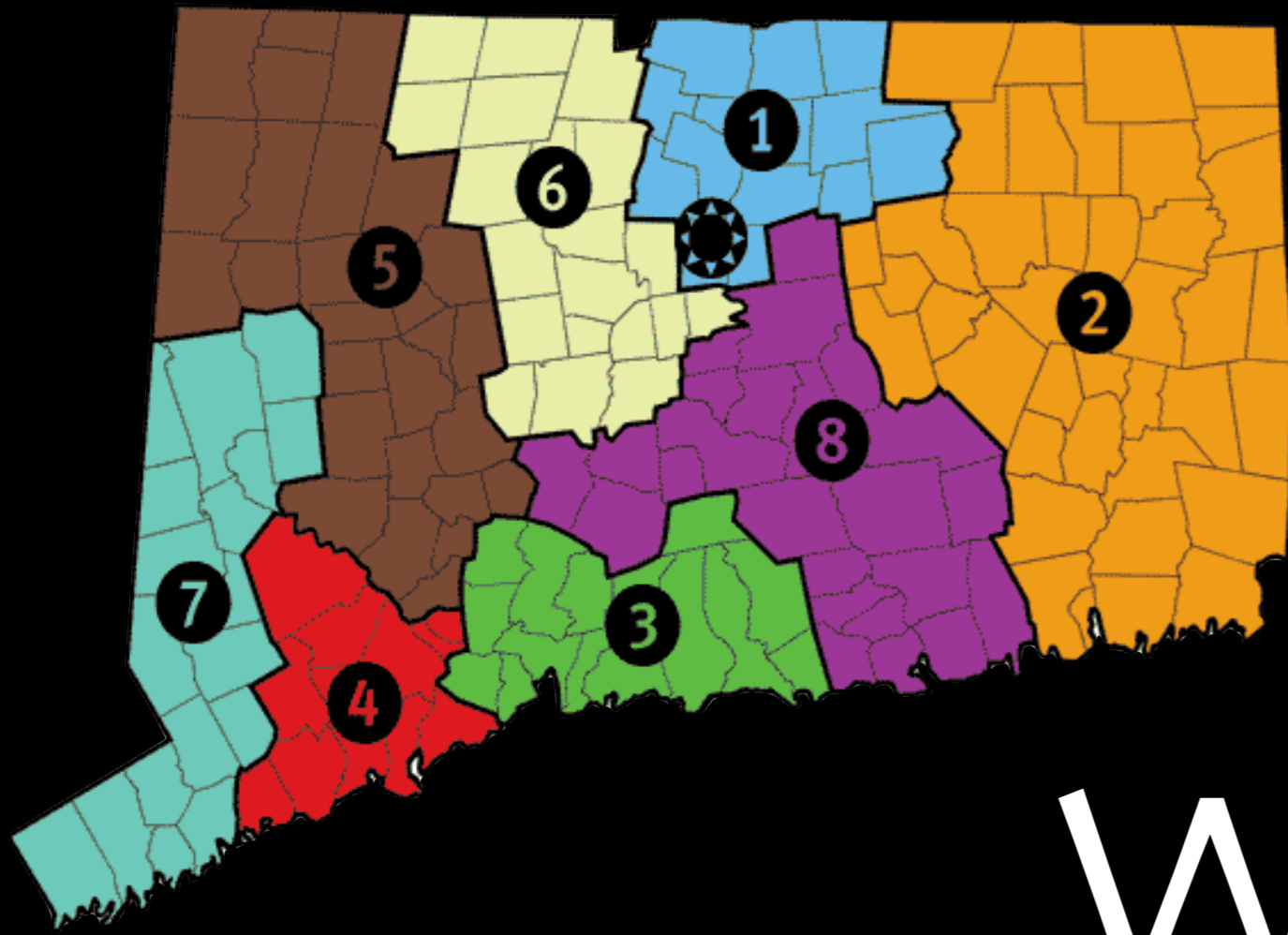
Opportunity Zones



Municipalities That Did Not Have
The Capacity To Raise Enough
Revenue To Meet Non-Education
Expenses



Brownfield Project by Municipality



8

Workers'
Compensation
Districts



19 Higher Education Institutions

University of Connecticut - University of Connecticut Health Center - Asnuntuck Community College - Capital Community College - Central Connecticut State University - Charter Oak State College - Eastern Connecticut State University - Gateway Community College - Housatonic Community College - Manchester Community College - Middlesex Community College - Naugatuck Valley Community College - Northwestern CT Community College - Norwalk Community College - Quinebaug Valley Community College - Southern Connecticut State University - Three Rivers Community College - Tunxis Community College - Western Connecticut State University

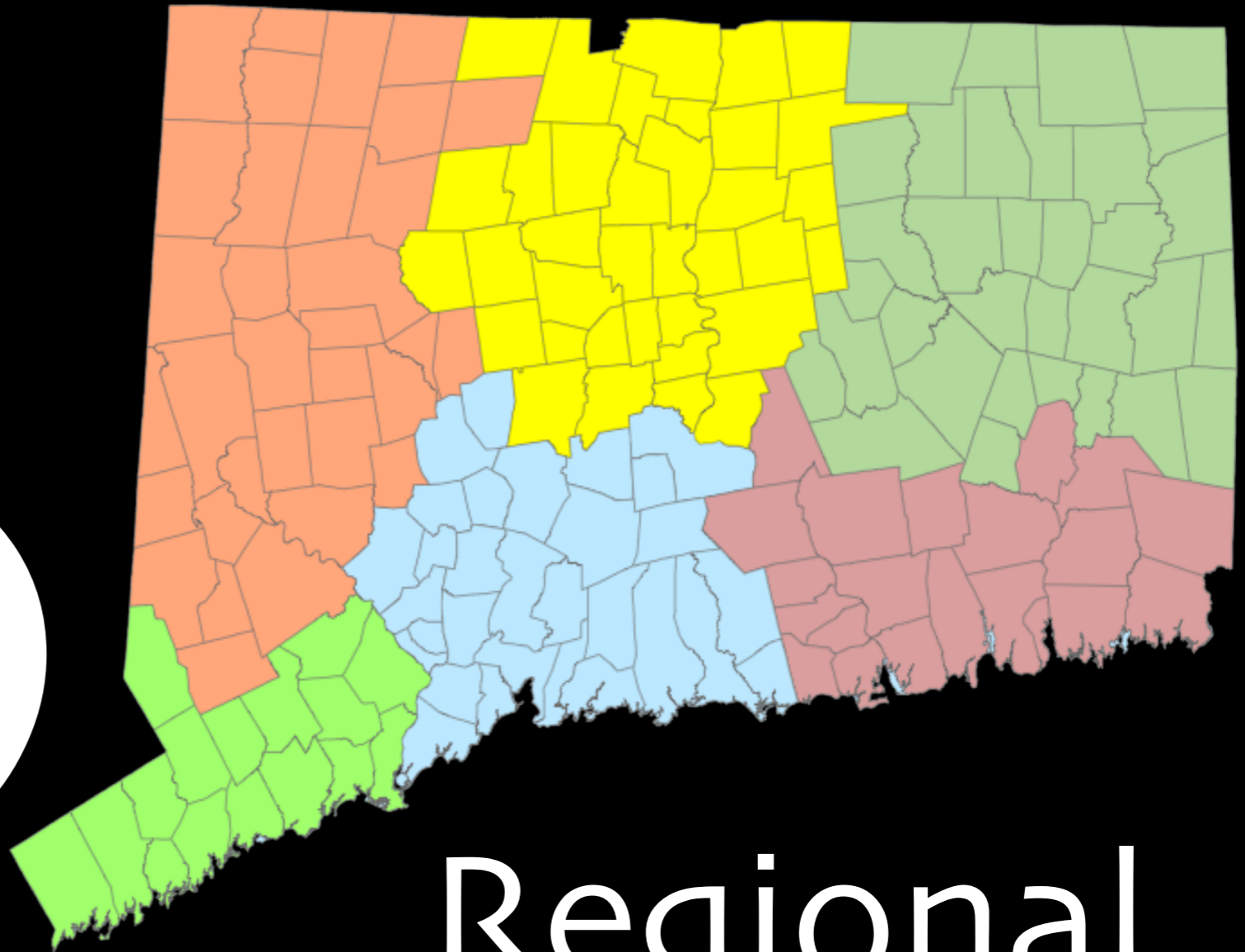
12

Community Colleges

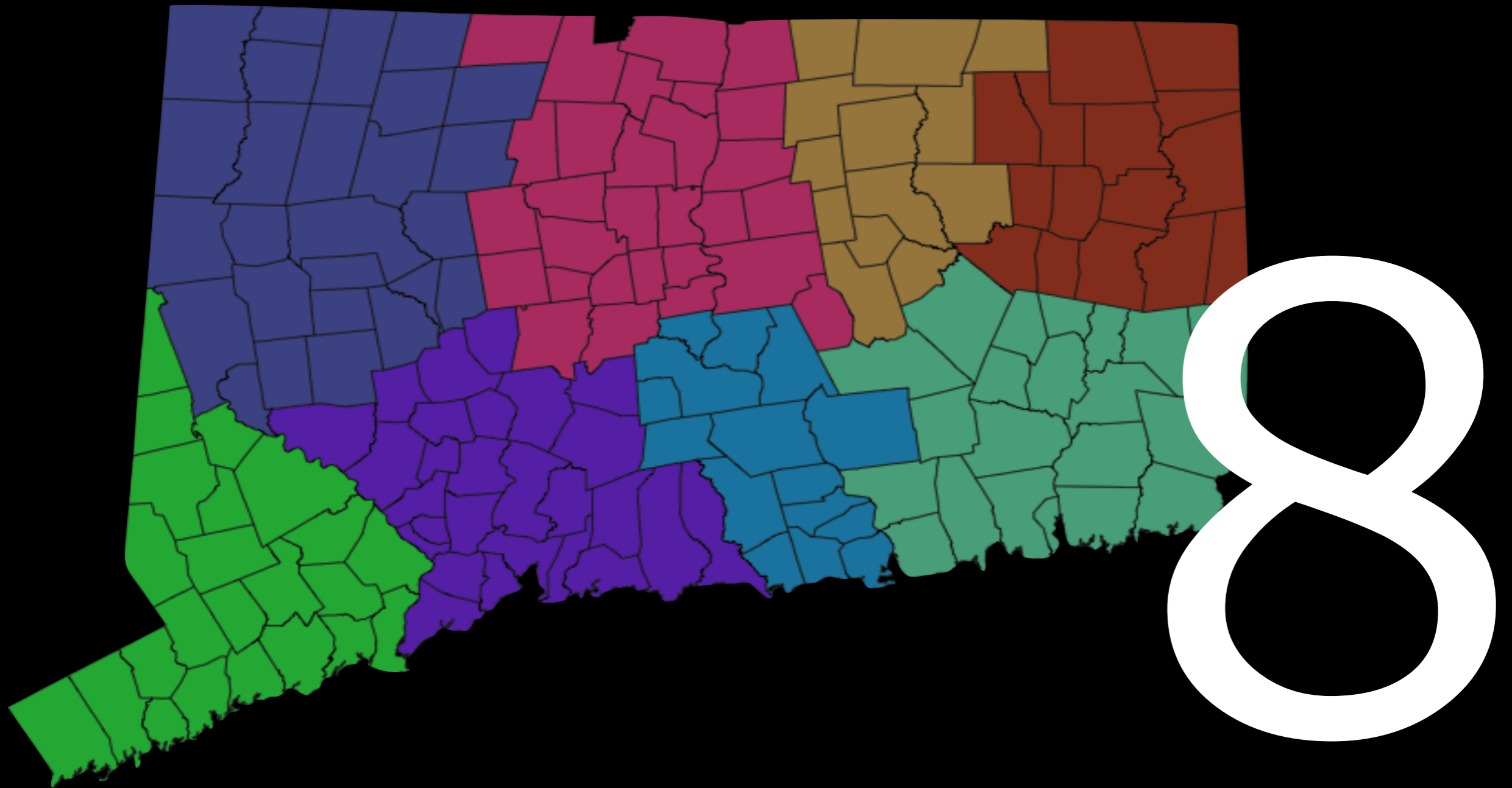


- Asnuntuck Community College
- Capital Community College
- Gateway Community College
- Housatonic Community College
- Naugatuck Valley Community College
- Manchester Community College
- Middlesex Community College
- Northwestern CT Community College
- Norwalk Community College
- Quinebaug Valley Community College
- Three Rivers Community College
- Tunxis Community College

6

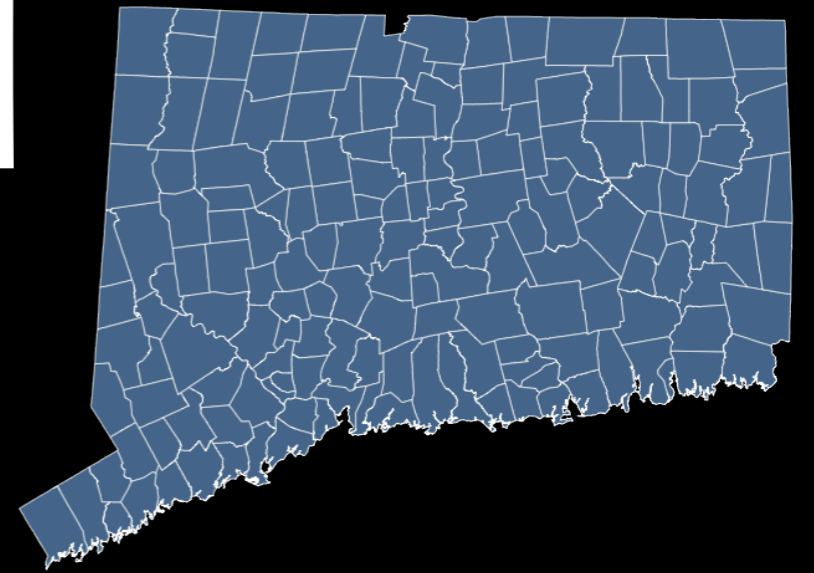


Regional
Education
Service Centers



UConn Cooperative
Extension Regions

Educational Attainment

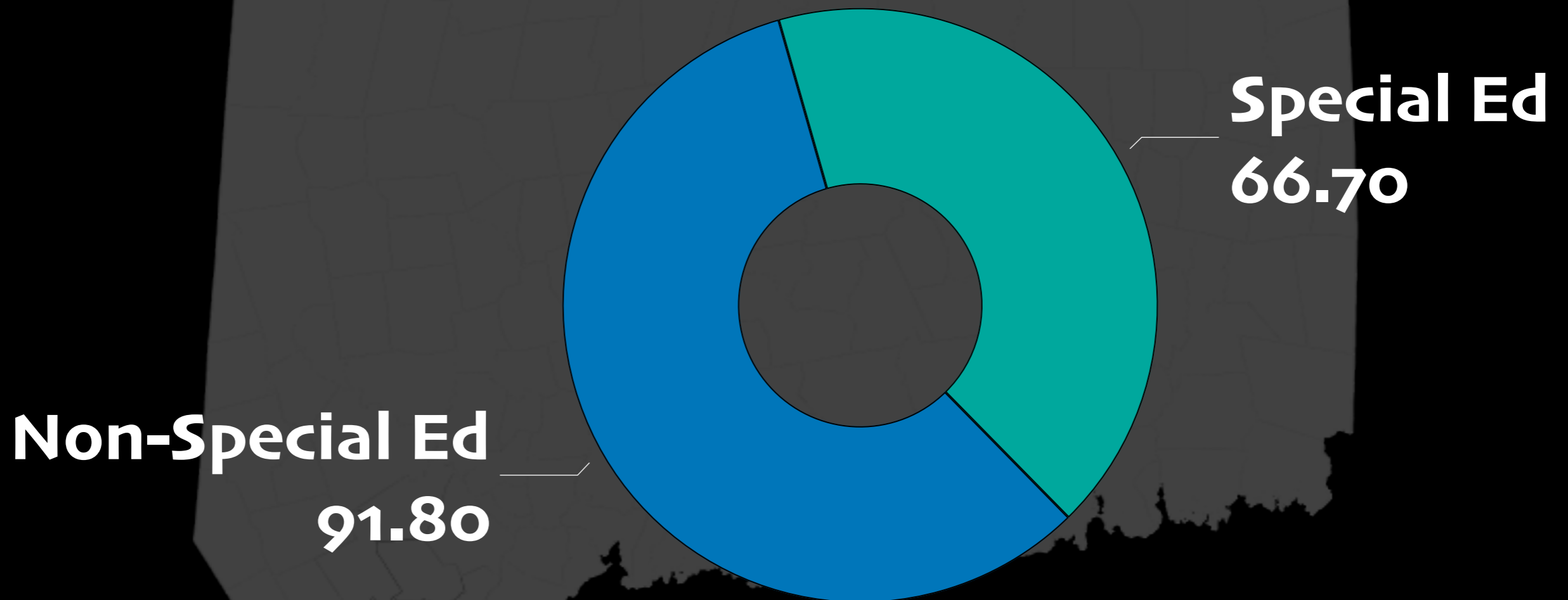


High School or Higher

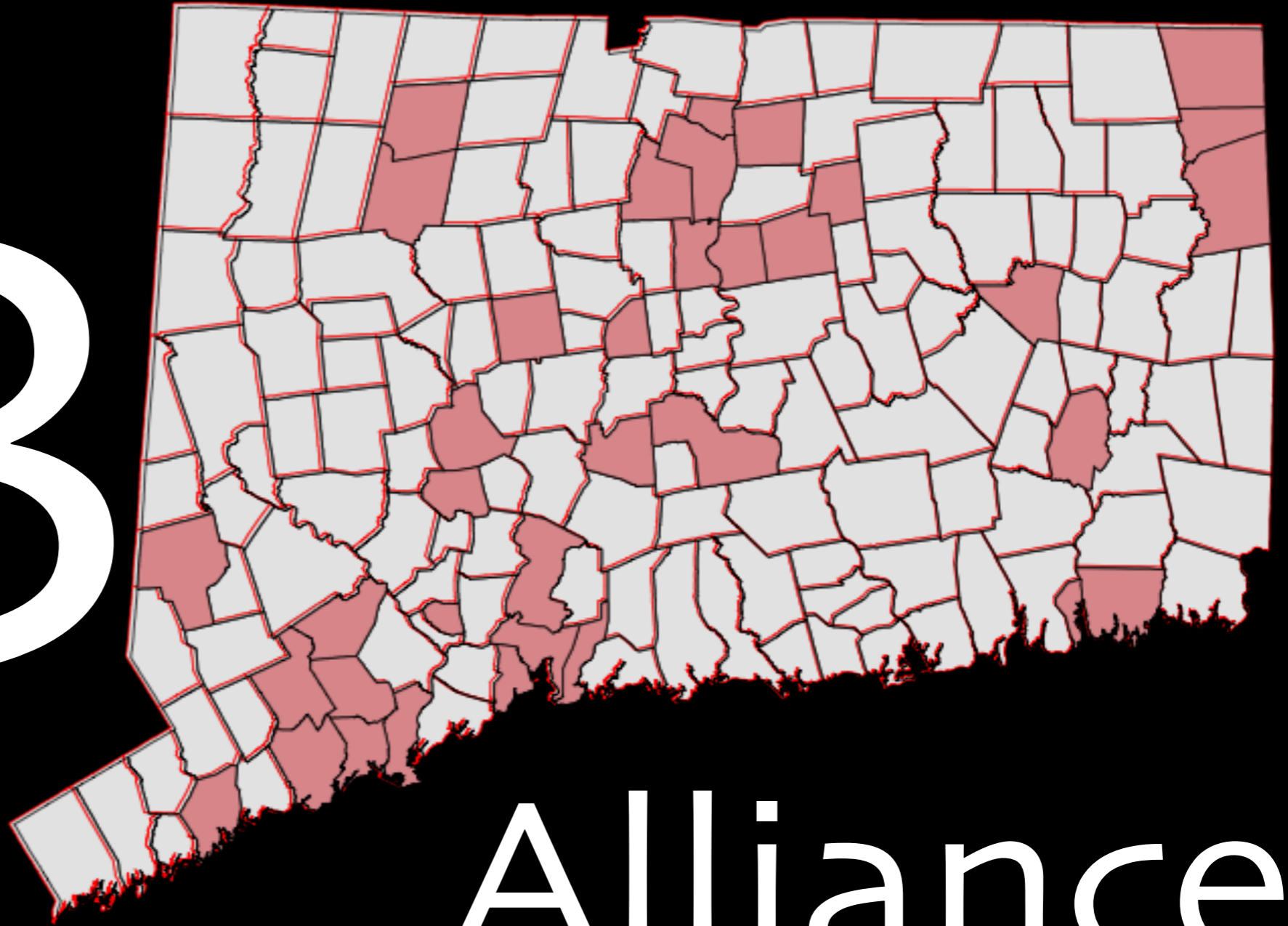
90.2% CT

87.3% US

4-year Cohort Graduation Rates by Special Ed Status



33



Alliance
Districts

4-year Cohort Graduation Rates for Free or Reduced Lunch

Eligible for Reduced Lunch

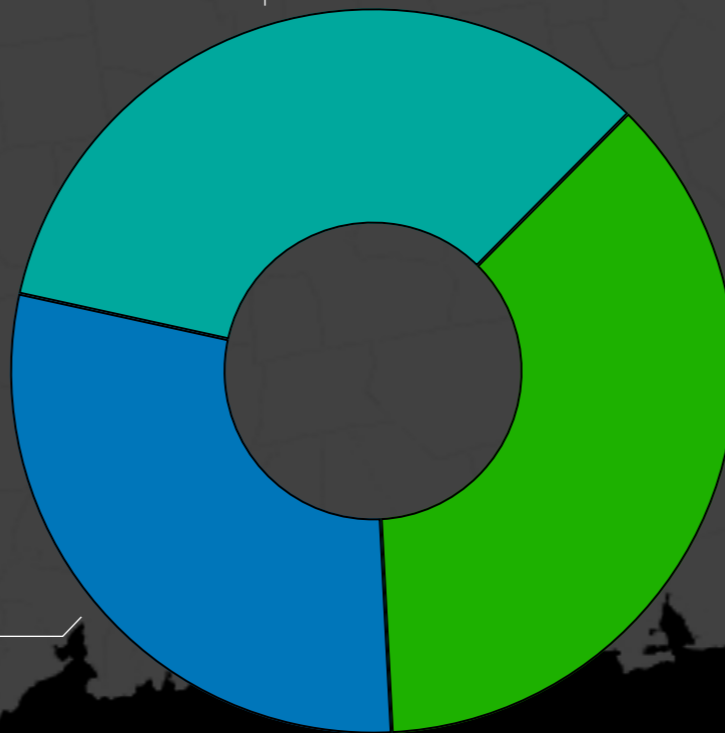
88.30

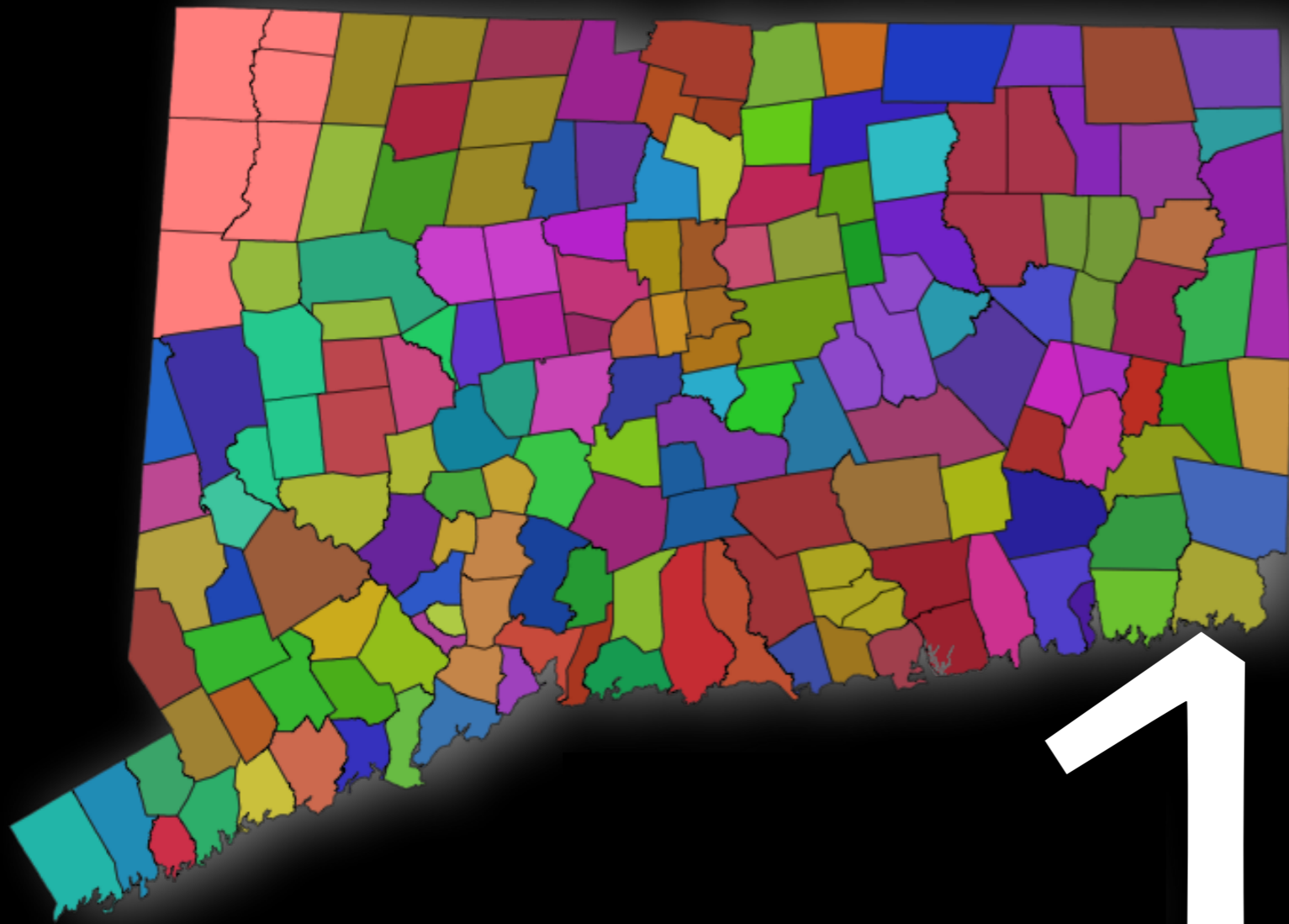
Eligible for Free Lunch

76.00

Not Eligible for Lunch

95.50

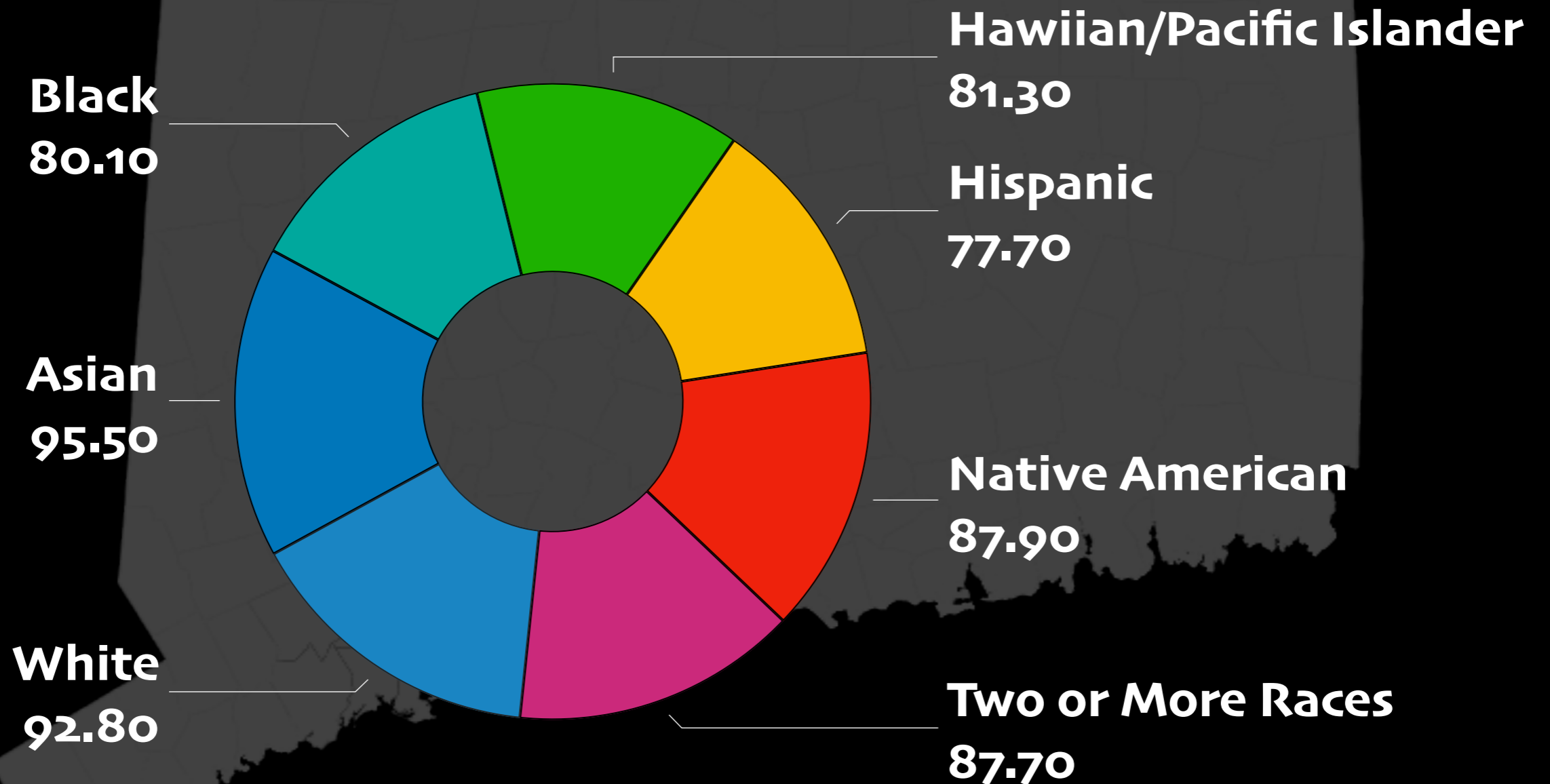




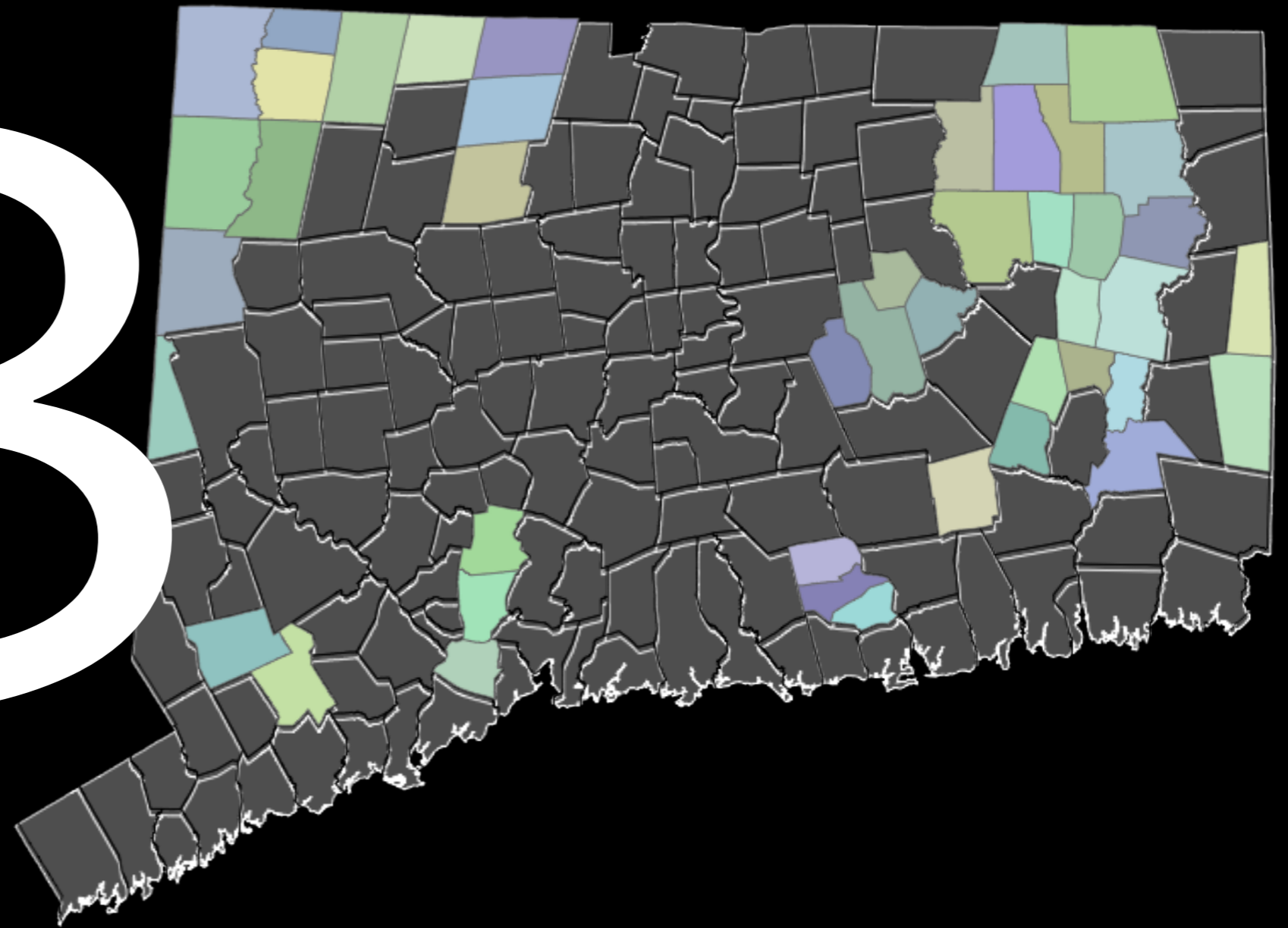
156

Secondary School
Districts

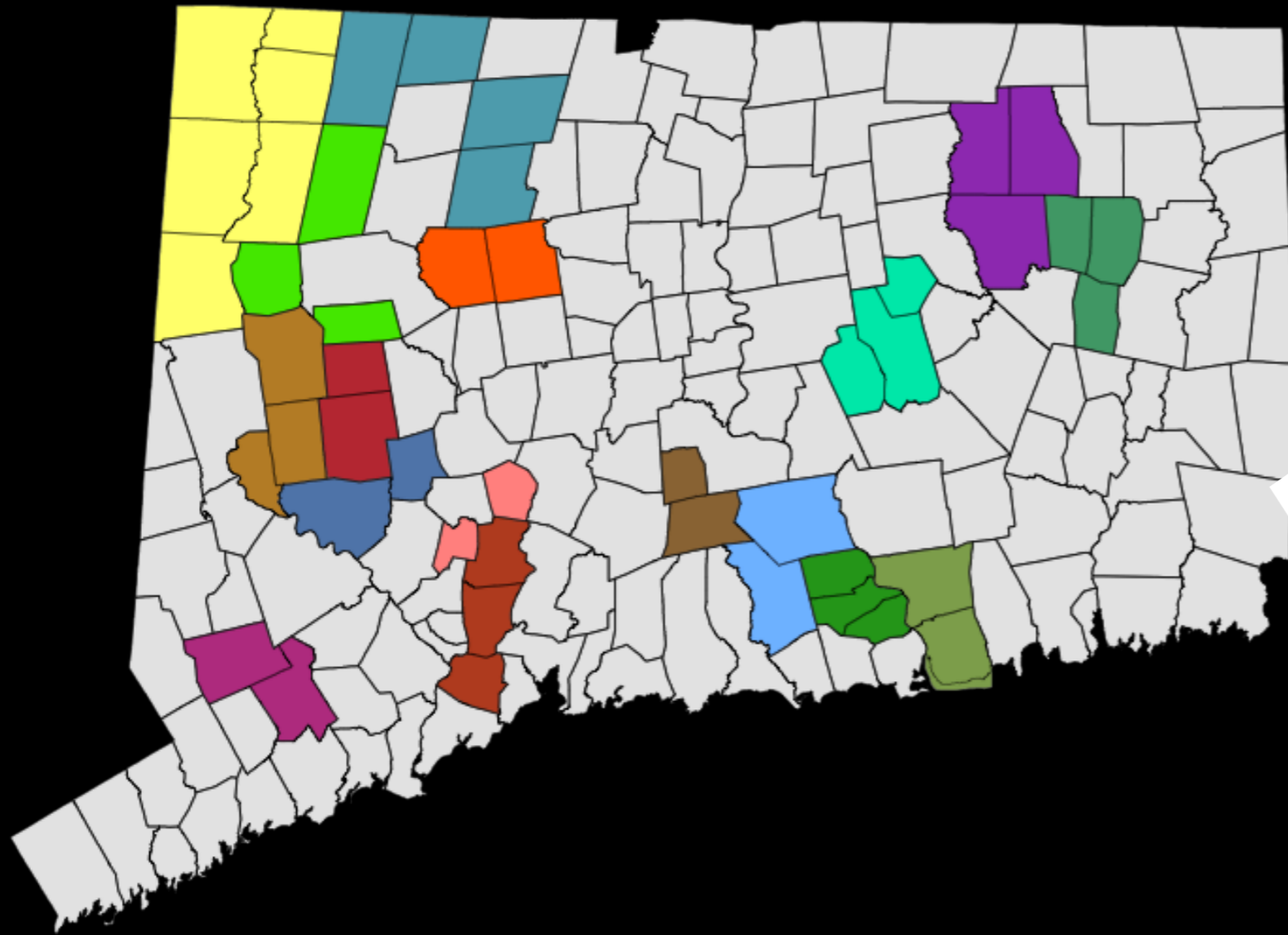
4-year Graduation Rates by Ethnicity



43



Elementary School
Districts



17

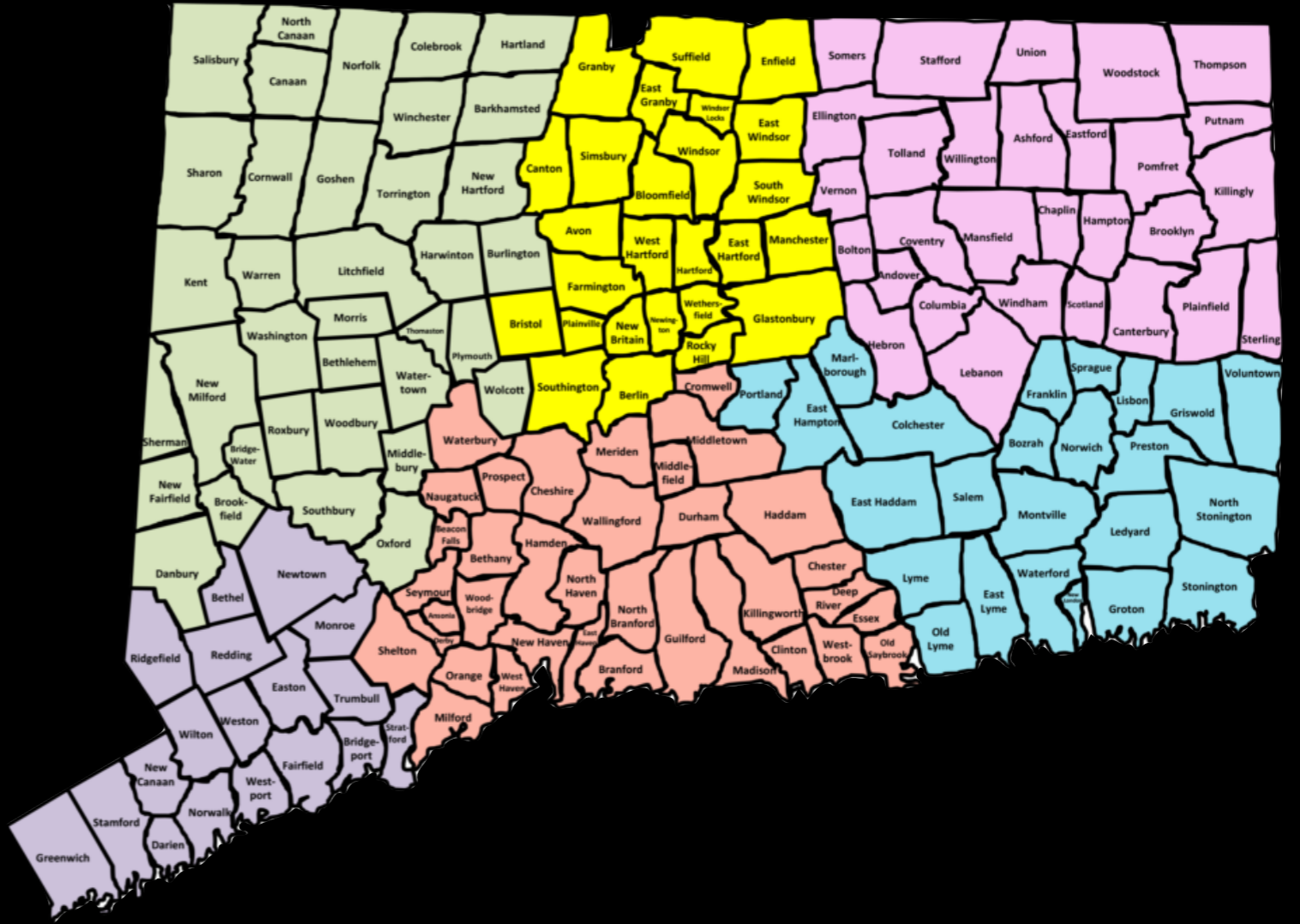
Regional School
Districts

8



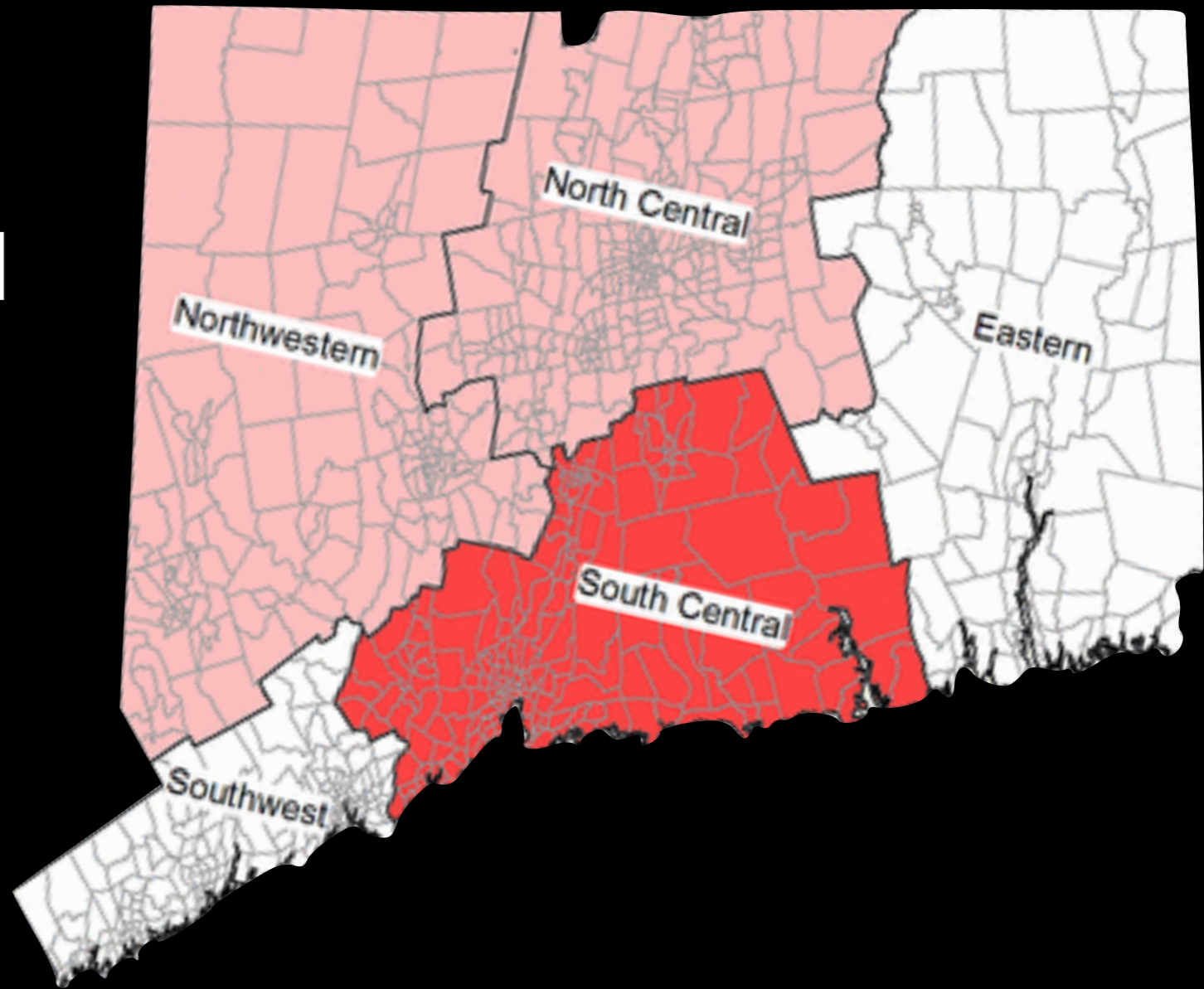
Statewide Safe
Harbor Places

6

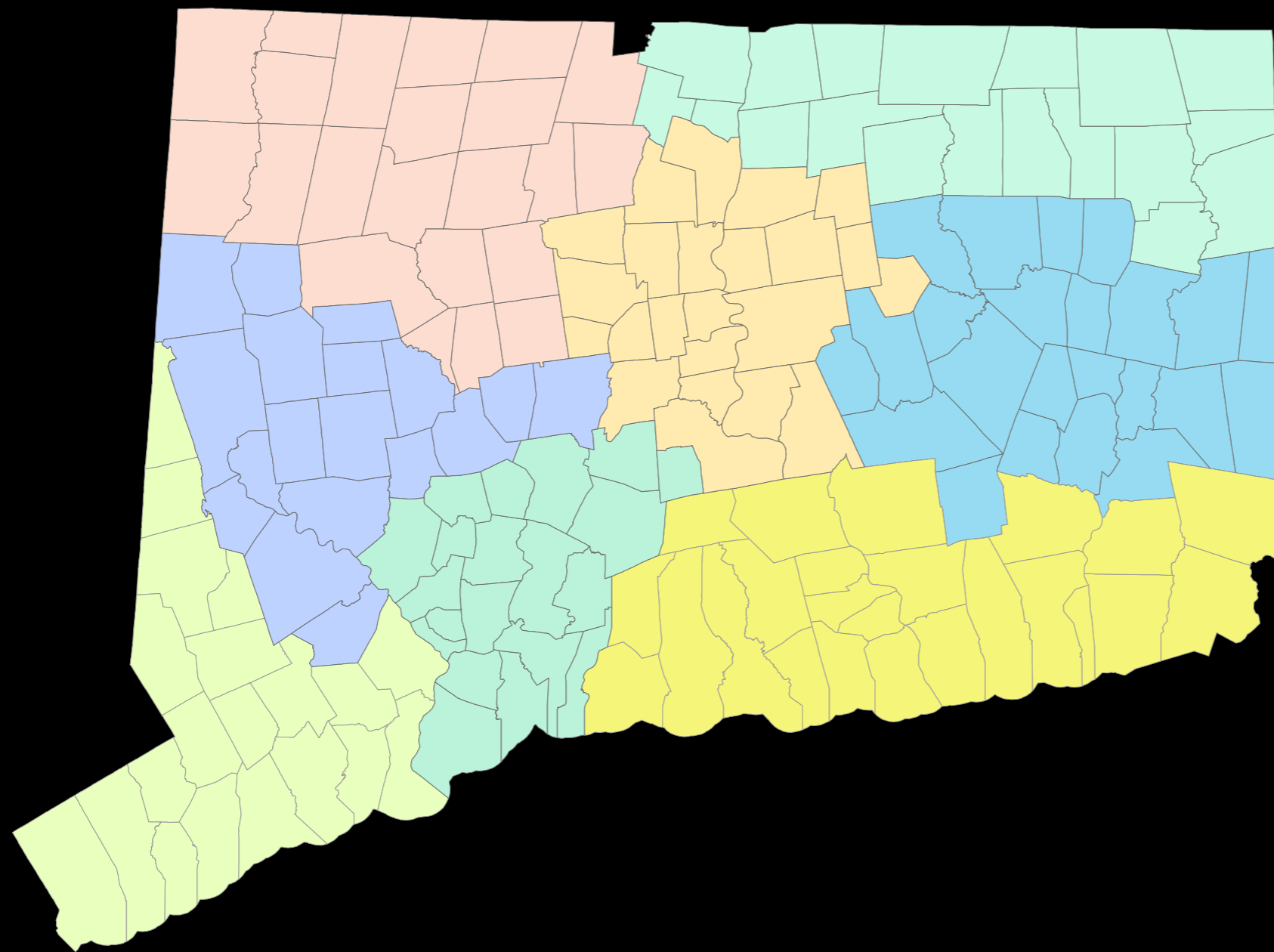


Connecticut Family Support Network

5



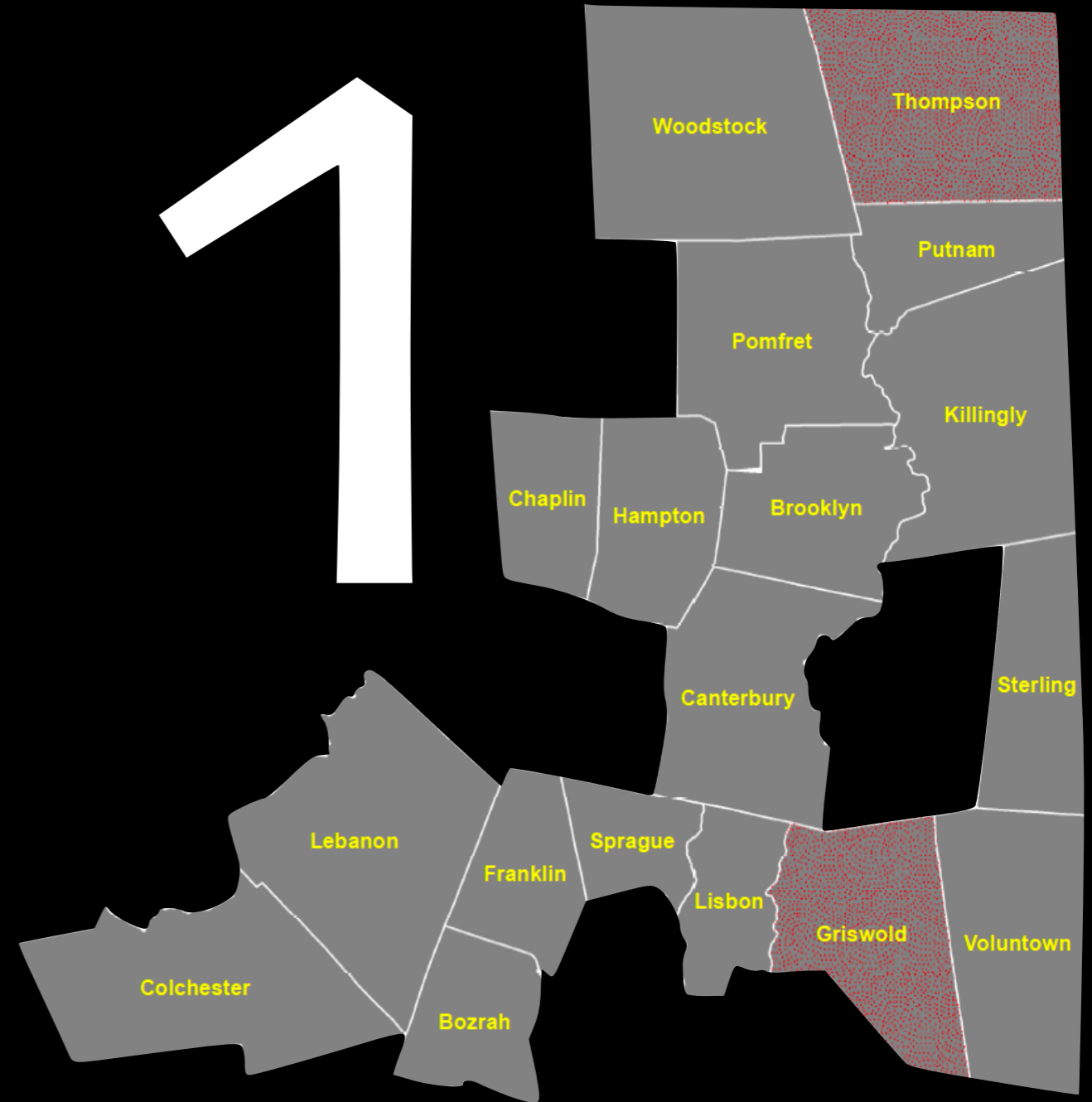
National Survey on Drug Use and Health Substate Regions



8

CT Dept. of Agriculture Animal
Control Regions

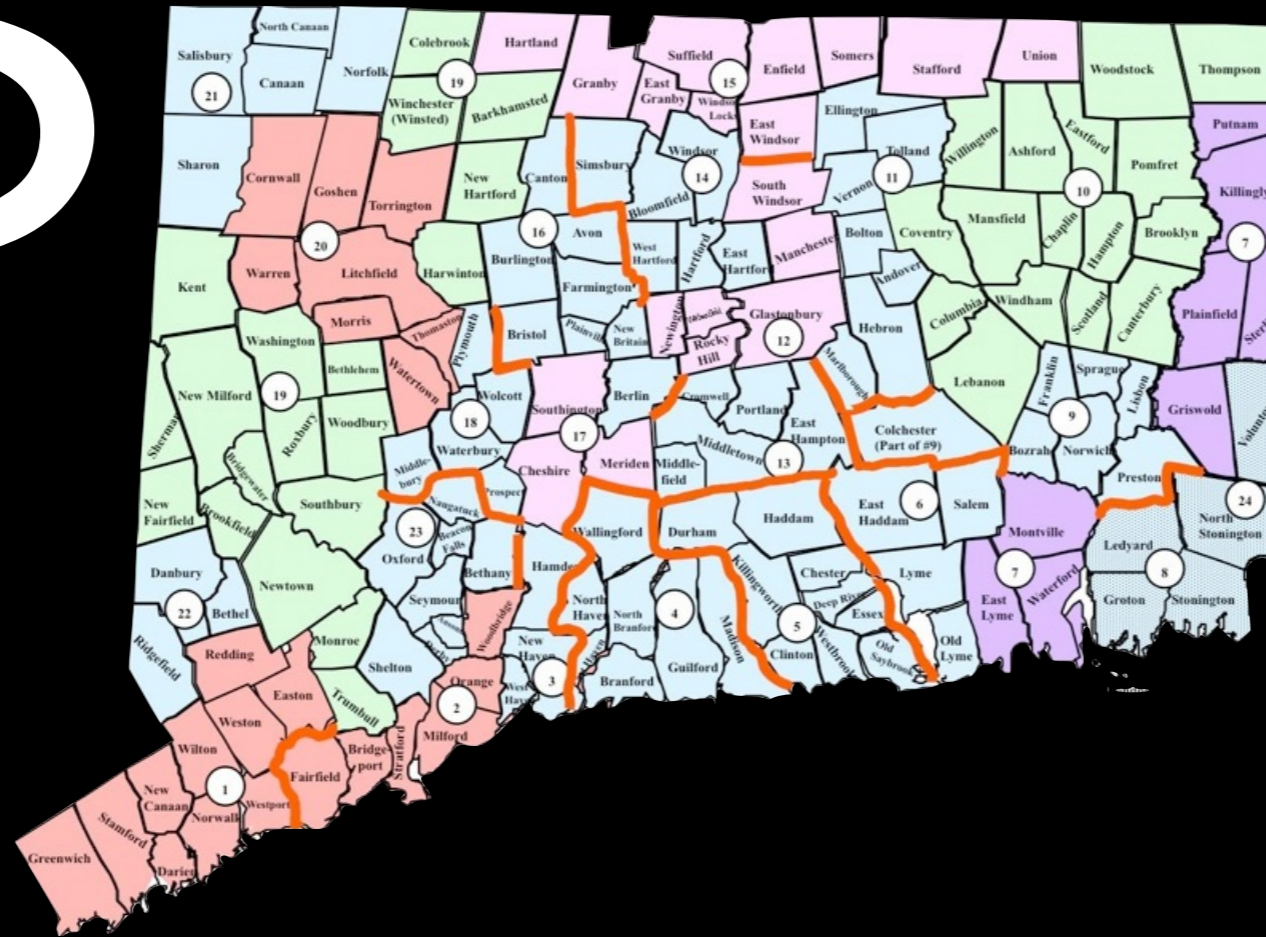
Regional COG-Based Animal Services Program



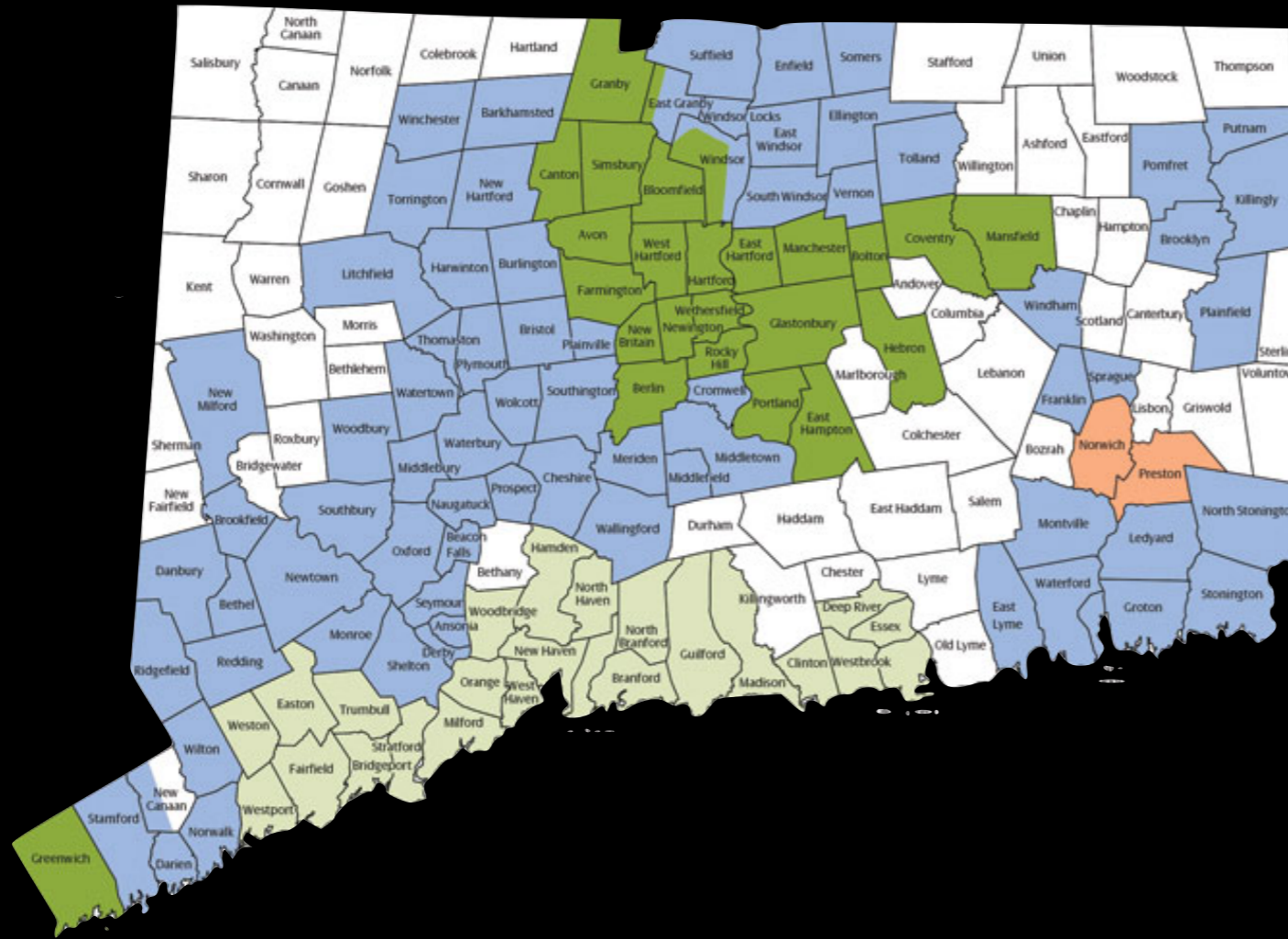
**saves 10- 60%
full-time from part-time
service**

25

CATV and Video Franchises



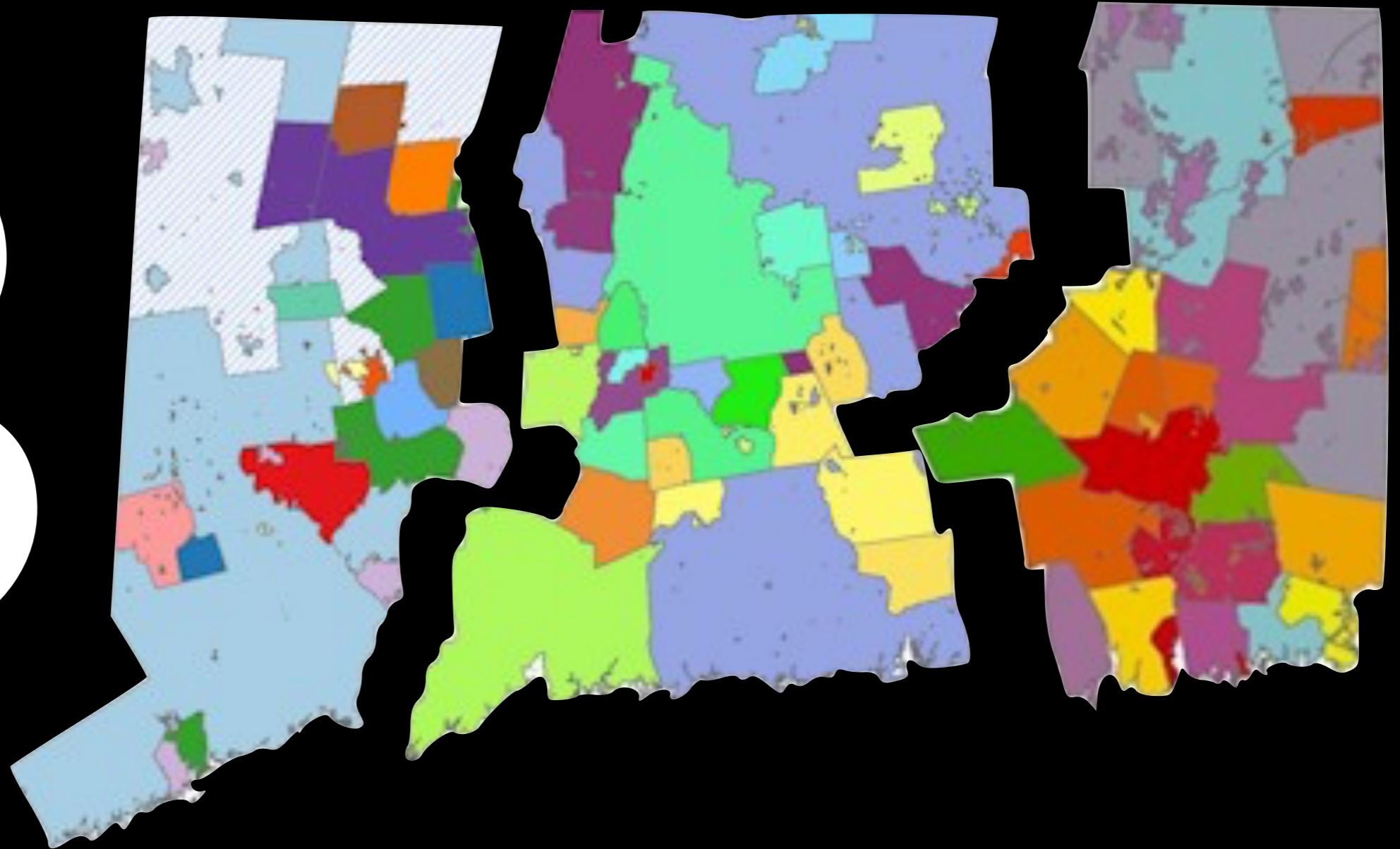
- CABLEVISION of CONNECTICUT
- CABLEVISION of LITCHFIELD
- CABLEVISION SYSTEMS OF SOUTHERN CONNECTICUT
- CHARTER COMMUNICATIONS of NORTHEASTERN CONNECTICUT
- CHARTER COMMUNICATIONS of WESTERN CONNECTICUT
- COMCAST/BRANFORD
- COMCAST/CLINTON
- COMCAST/DANBURY
- COMCAST/GROTON
- COMCAST/HARTFORD
- COMCAST/LAKEVILLE
- COMCAST/OLD LYME
- Comcast/Middeltown
- COMCAST/NEW HAVEN
- COMCAST/NORWICH
- COMCAST PLAINVILLE
- COMCAST/SEYMOUR
- COMCAST VERNON
- COMCAST/WATERBURY
- COX COMMUNICATIONS NEW ENGLAND/ENFIELD
- COX COMMUNICATIONS NEW ENGLAND/MANCHESTER
- COX COMMUNICATIONS NEW ENGLAND/MERIDEN
- ATLANTIC BROADBAND (CT)
- THAMES VALLEY COMMUNICATIONS
- Frontier Communications of Connecticut



4

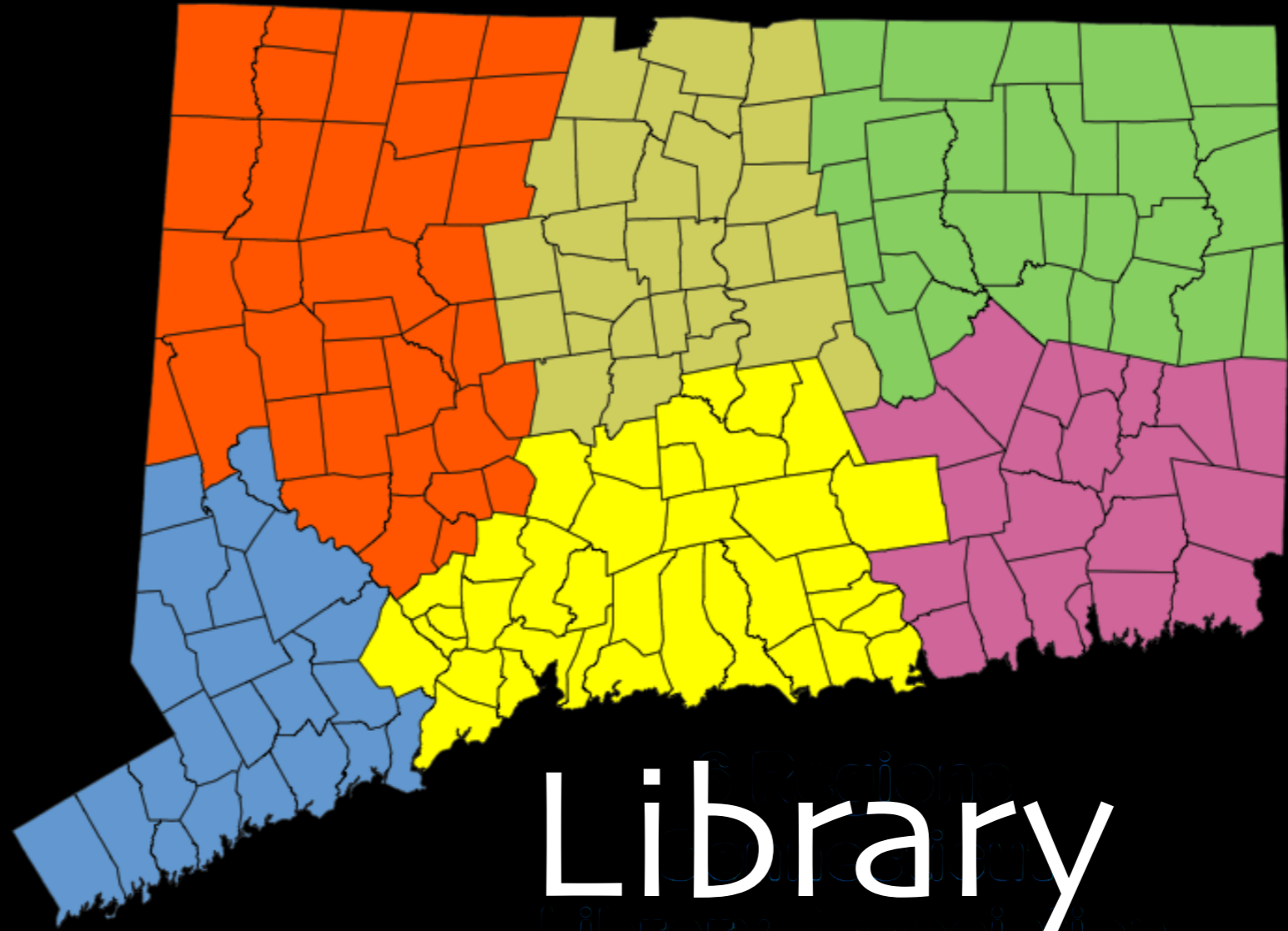
Natural Gas Service Areas

3



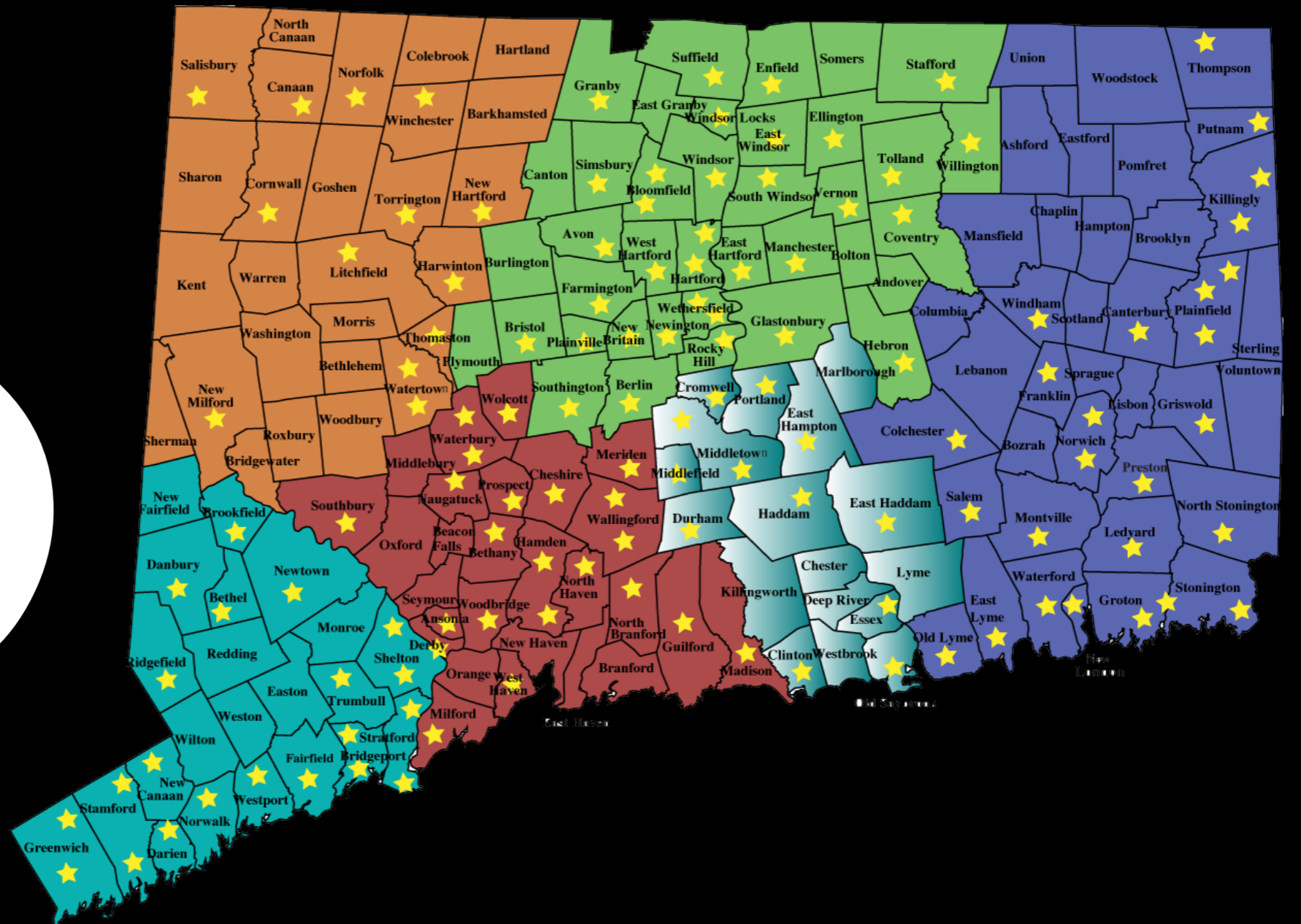
Water Supply DPH
Planning Areas

6



Library
Association
Districts

6



VFW Regions

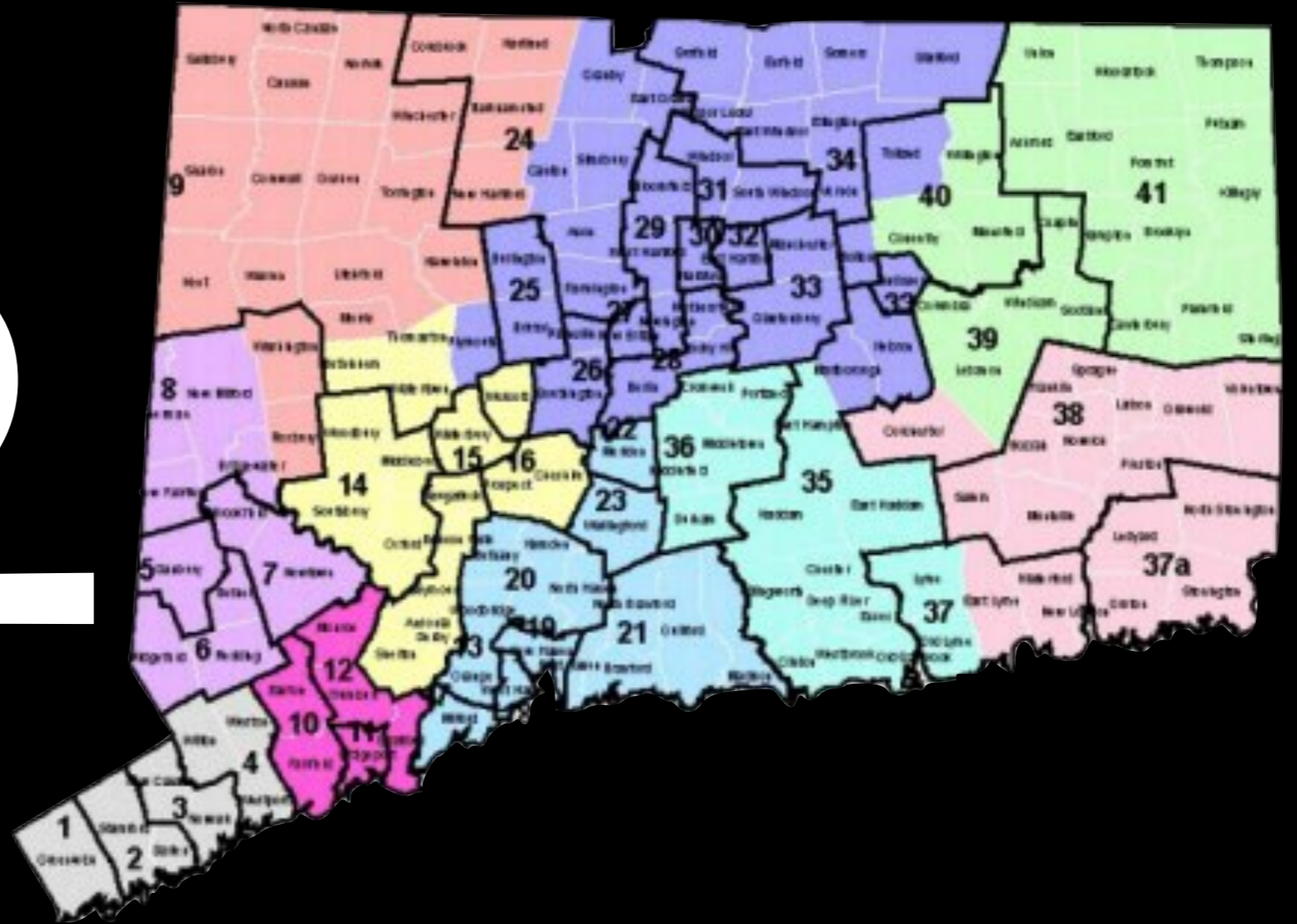
28



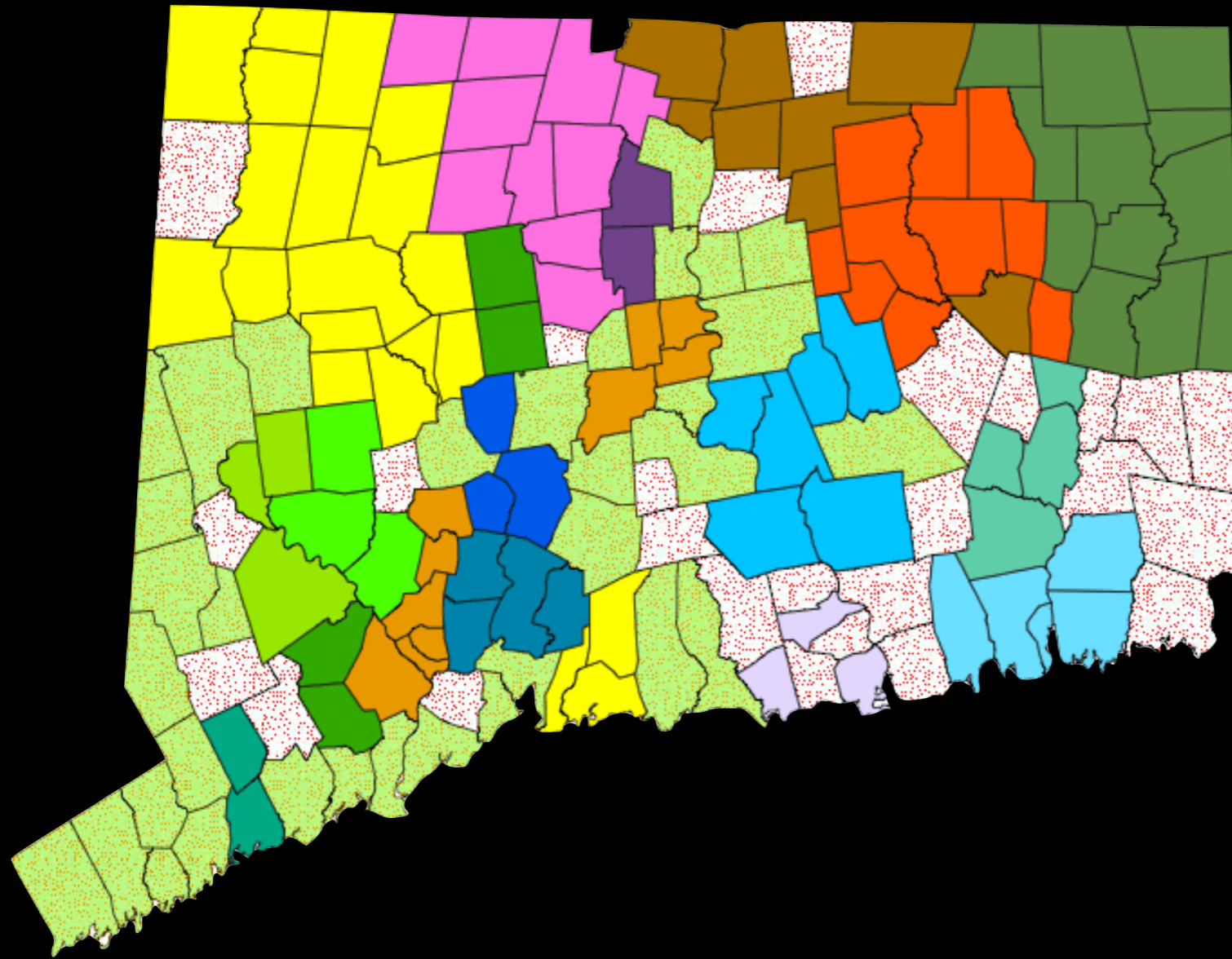
Acute Care Hospitals

- Bridgeport Hospital
- Bristol Hospital
- Charlotte Hungerford Hospital
- Connecticut Children's Medical Center
- Danbury Hospital
- Day Kimball Hospital
- Greenwich Hospital
- Griffin Hospital
- Hartford Hospital
- Hospital of Central Connecticut
- John Dempsey Hospital
- Johnson Memorial Hospital
- Lawrence and Memorial Hospital
- Manchester Memorial Hospital
- Middlesex Hospital
- MidState Medical Center
- Milford Hospital
- Norwalk Hospital
- Rockville General Hospital
- Saint Francis Hospital and Medical Center
- Saint Mary's Hospital
- Sharon Hospital
- St. Vincent's Medical Center
- Stamford Hospital
- Waterbury Hospital
- William W. Backus Hospital
- Windham Community Memorial Hospital
- Yale New Haven Hospital

42

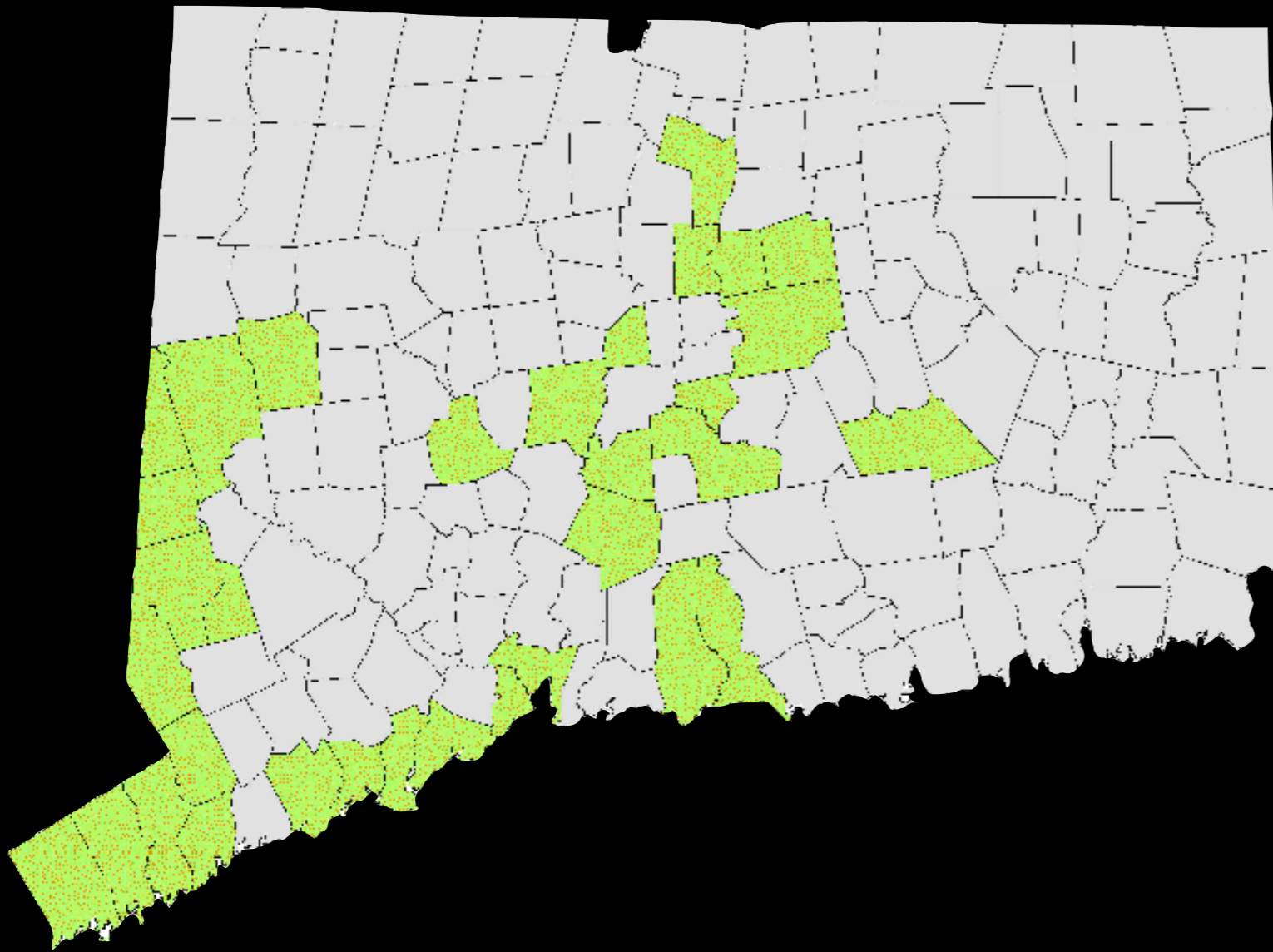


DPH, Mass Vaccination Regions



73

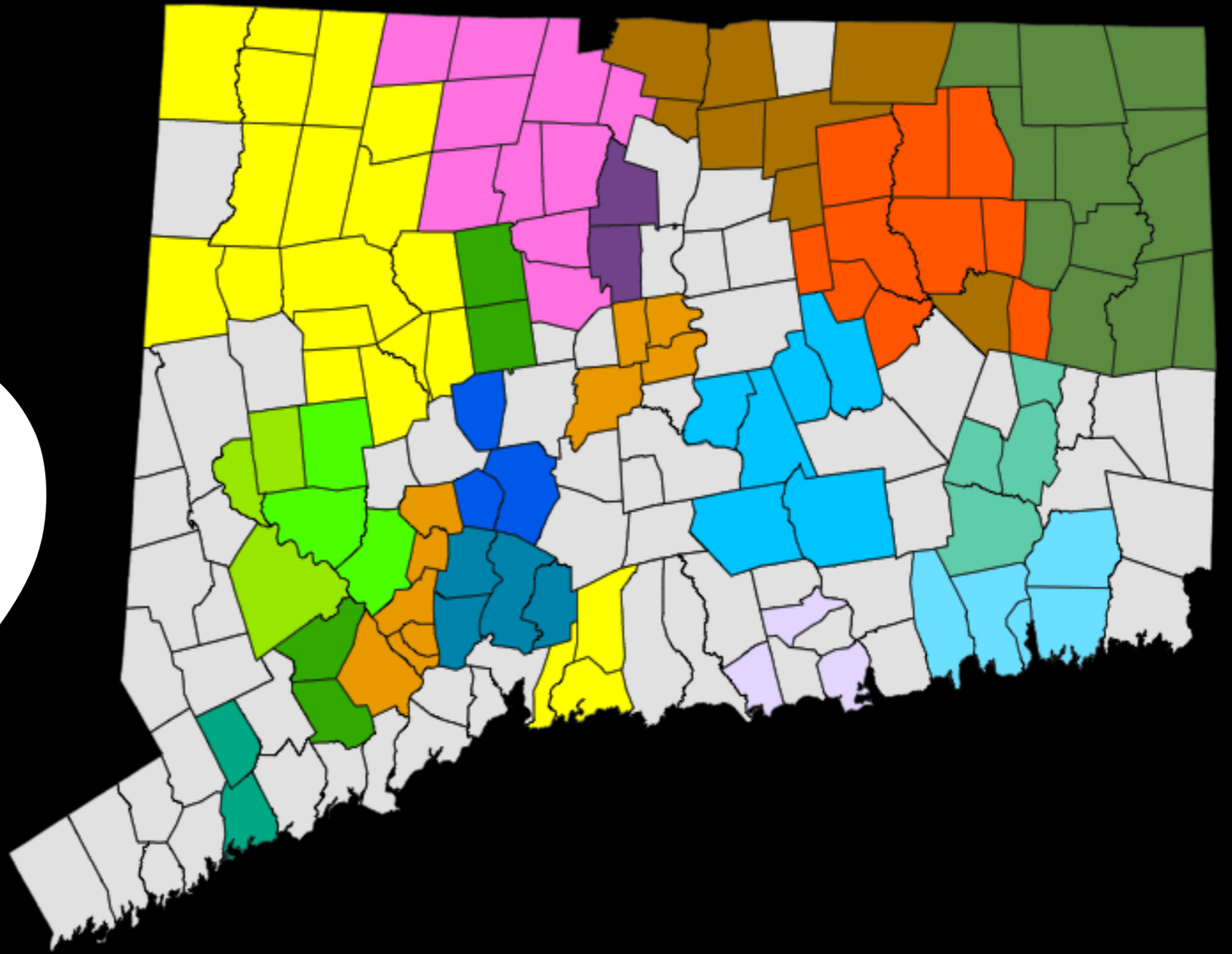
Health Departments



34

Full-Time Town
Health Departments

19



Regional Health
Departments

9th most
fragmented
Health Depts.
per 100k
population

2nd most
fragmented
Health Depts.
per 1,000 sq.
miles

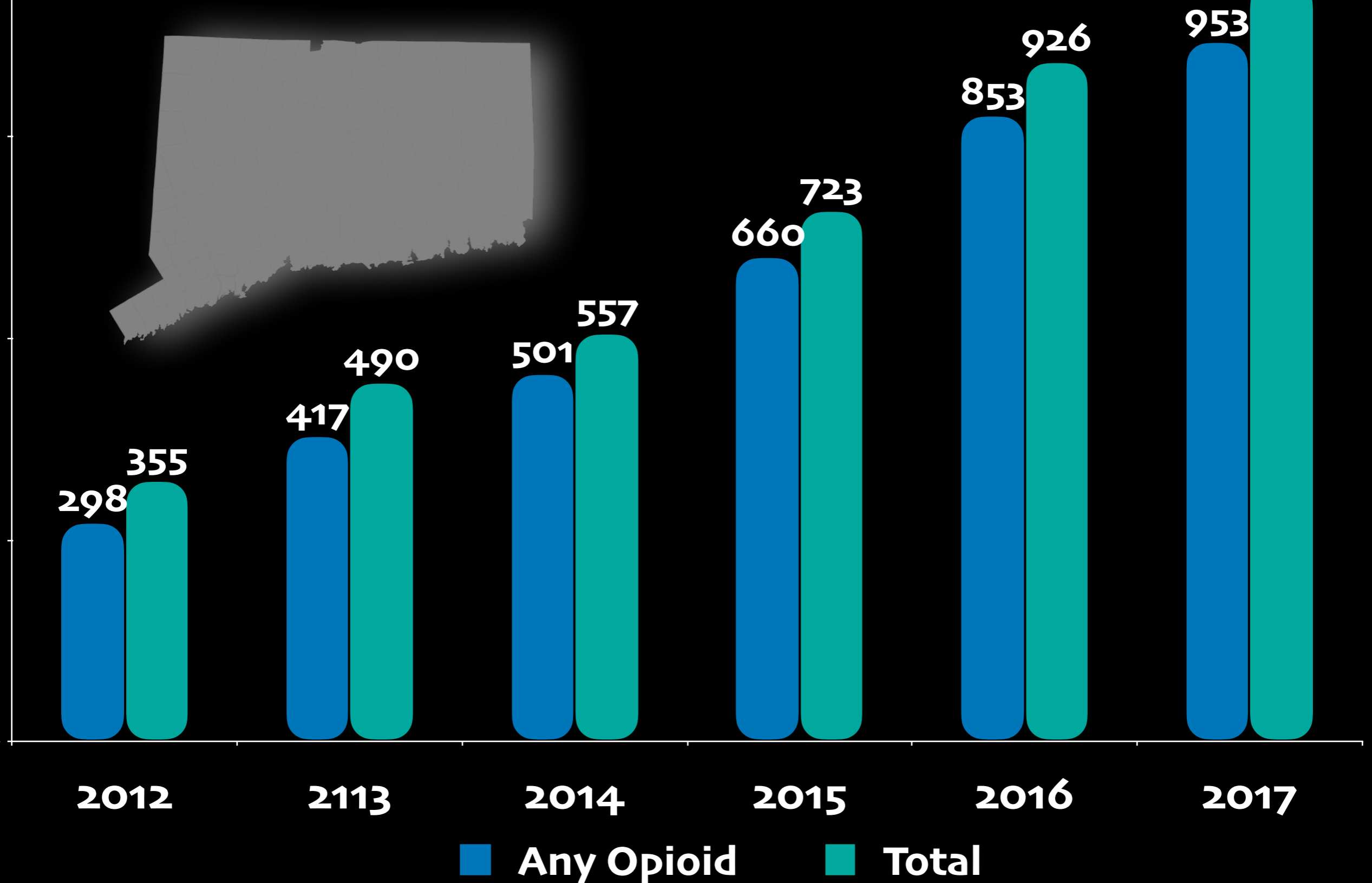
2nd
most fragmented
Health Depts.
per Governments
in the Nation!!

Consolidation by county would result in having eight regional Health Districts and would reduce expenses by roughly

49 percent

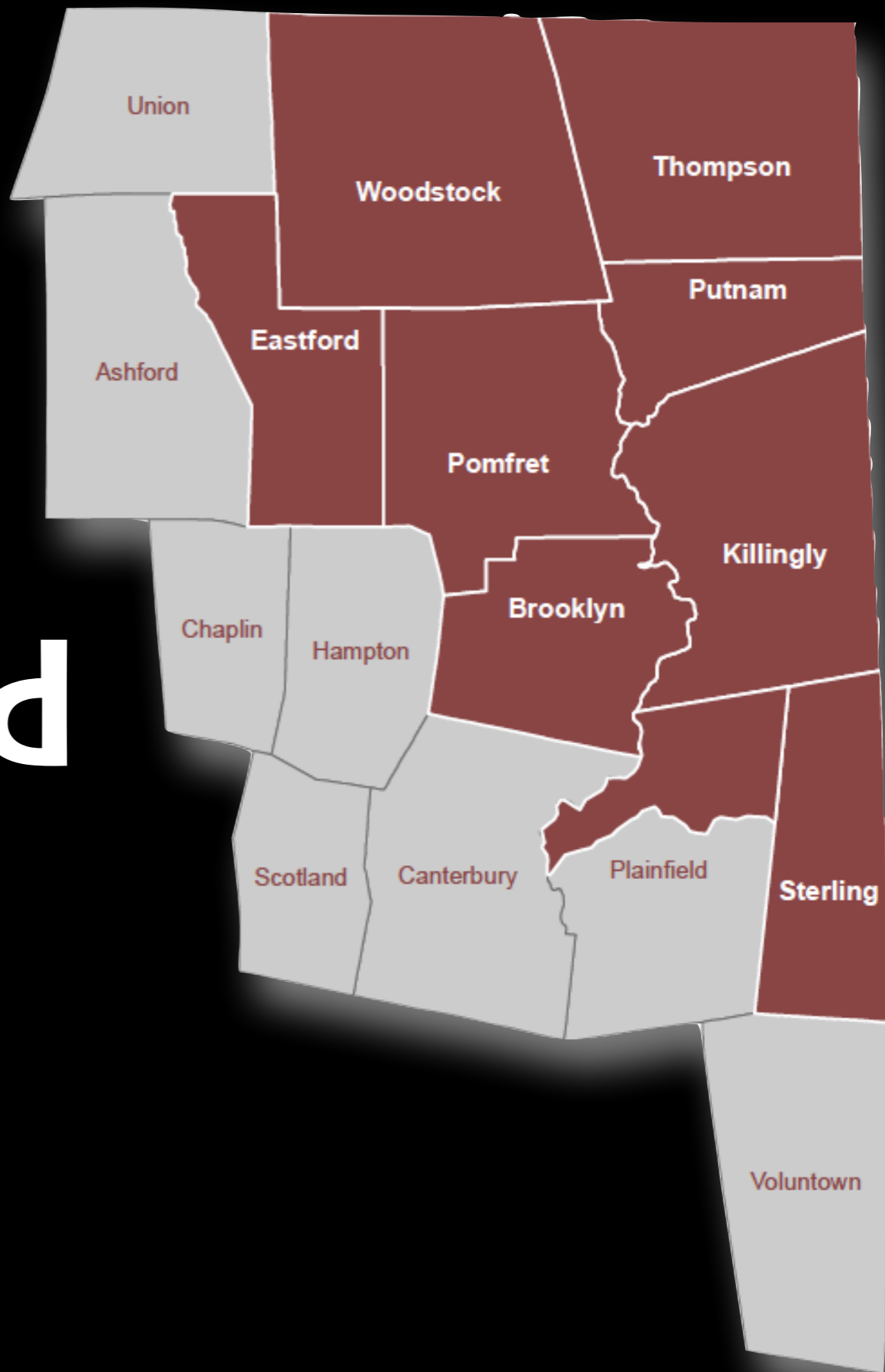
\$50 million !!!

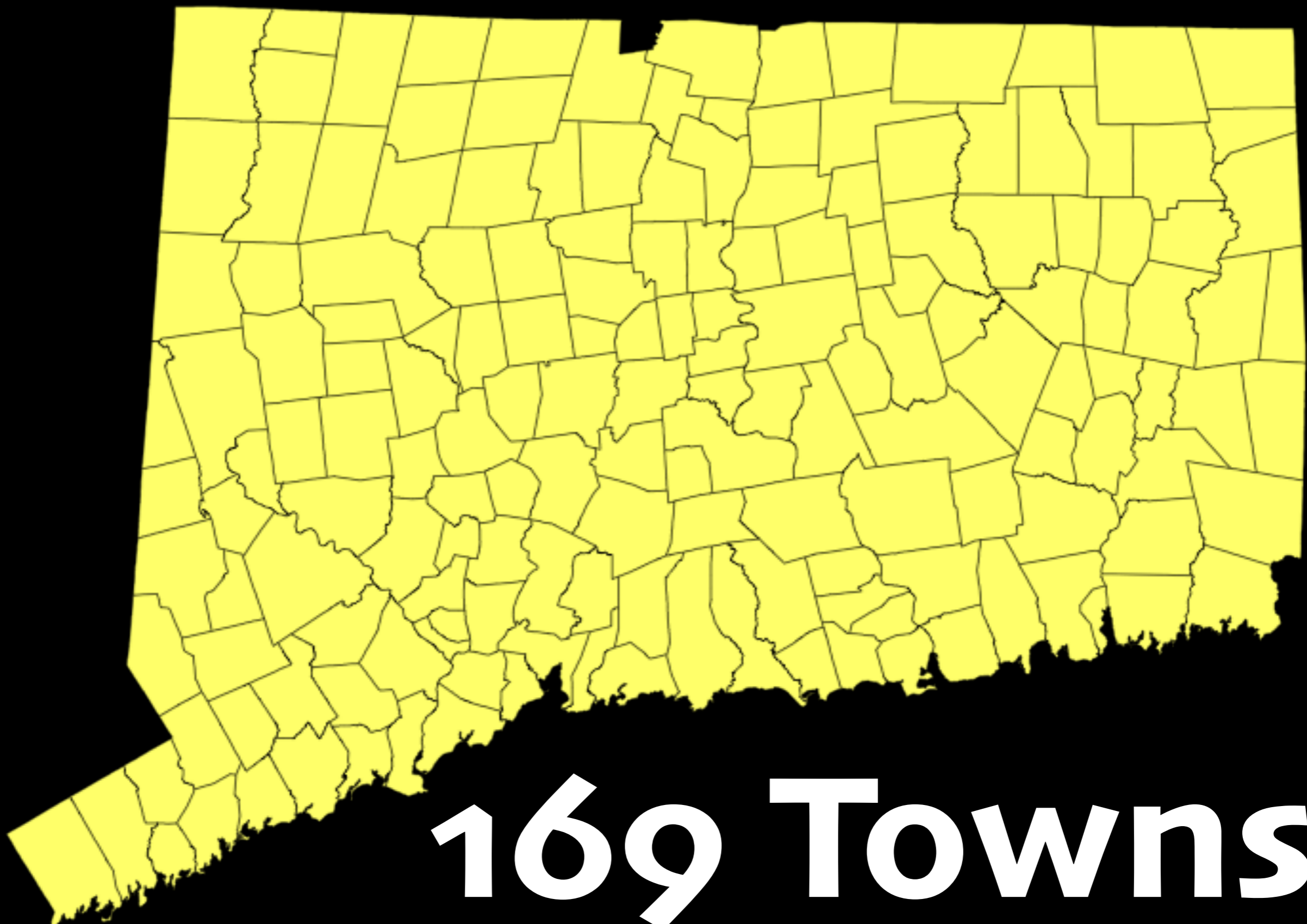
Drug Related Deaths





COG -Based Paramedic Program





169 Towns


Japan has reduced its number of local governments by 70 percent since 1950, and today this nation seven times the size of New York in population has roughly the same number of local governments as does New York State

CONSERVATION & DEVELOPMENT POLICIES: THE PLAN FOR CONNECTICUT



2013-2018

Prepared by the Office of Policy and Management
In accordance with Connecticut General Statutes Section 16a-29
Adopted June 5, 2013



Working Across Boundaries: Principles of Regional Collaboration

Most people are unaccustomed to working across boundaries. We tend to focus on the tasks immediately in front of us, within our small sphere of influence. ..

Regional collaboration becomes compelling when people recognize that they are more likely to achieve their interests by working together than by acting independently.

for more information contact:

John Filchak
Executive Director
Northeastern Connecticut Council of Governments
125 Putnam Pike, Dayville, CT
860-774-1253
john.filchak@neccog.org